



STUDIO DI COMPATIBILITA' IDRAULICA (art.8 comma 2 del P.A.I.)

Allegato C - Sezioni idrauliche di moto permanente

responsabili per lo studio

Dott. Geol. Maurizio Costa

Dott. Ing. Fabrizio Staffa

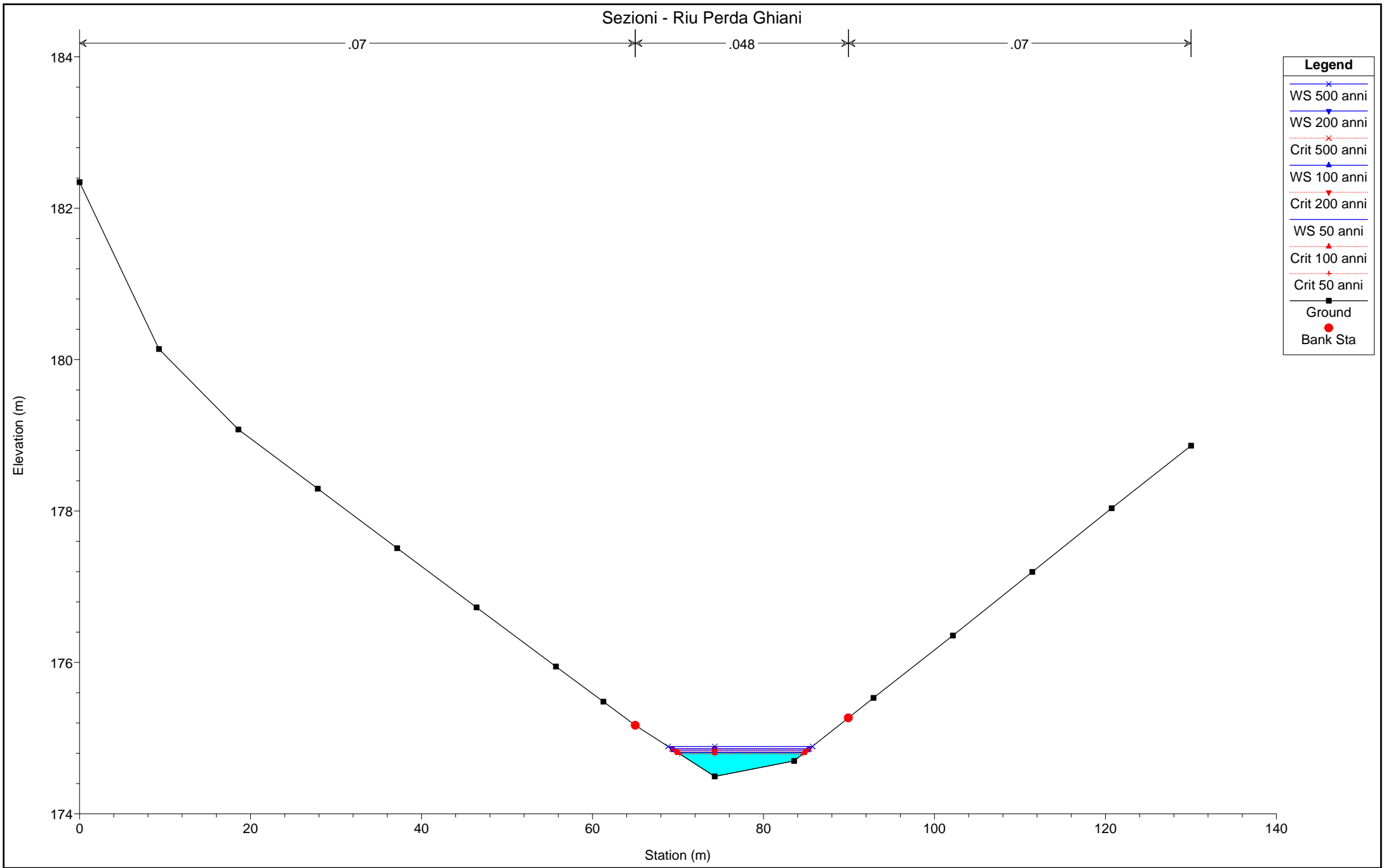
*aspetti specialistici
geologia e geomorfologia*

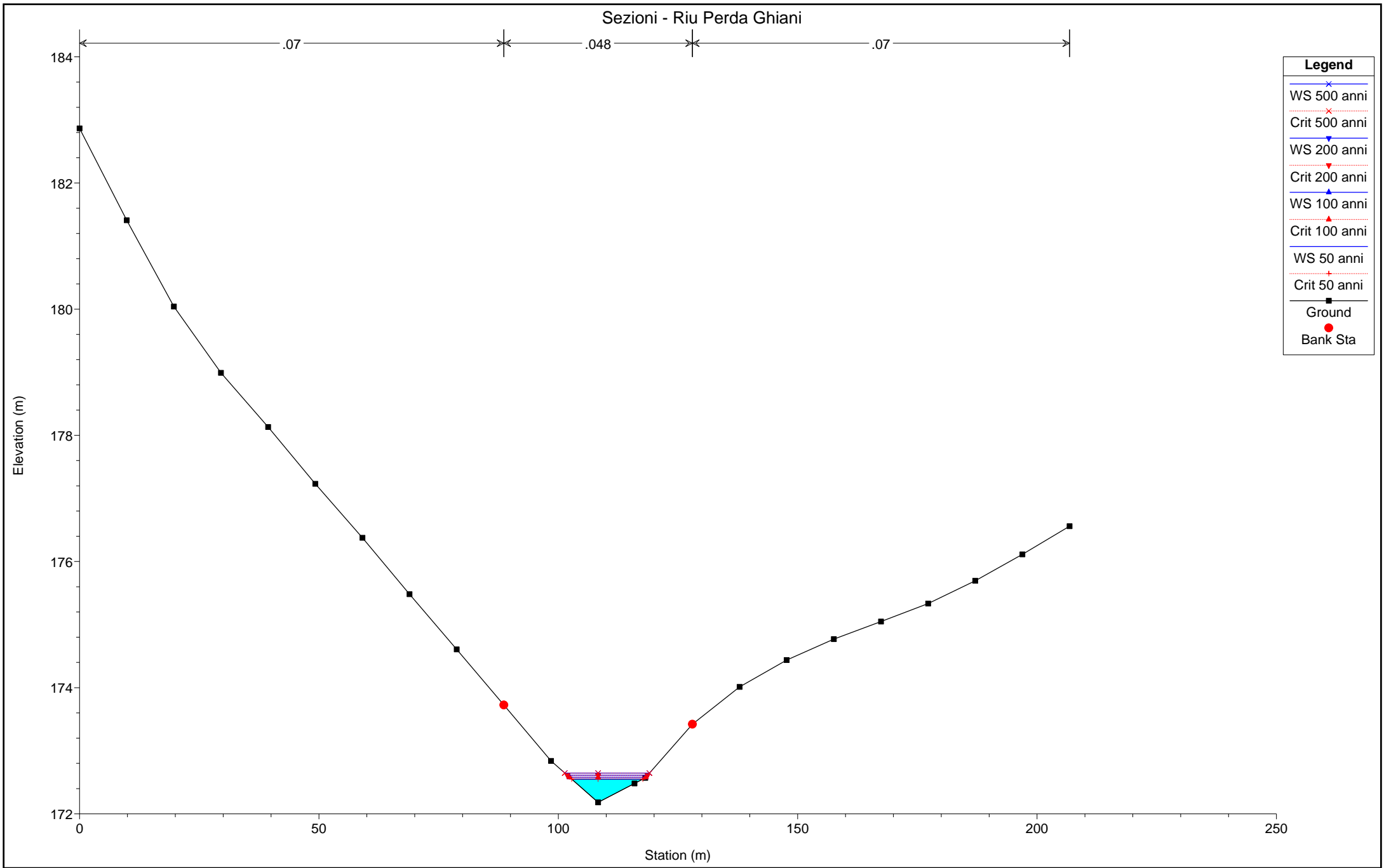
Dott. Geol. Michele Corona
Dott. Geol. Antonio Pitzalis

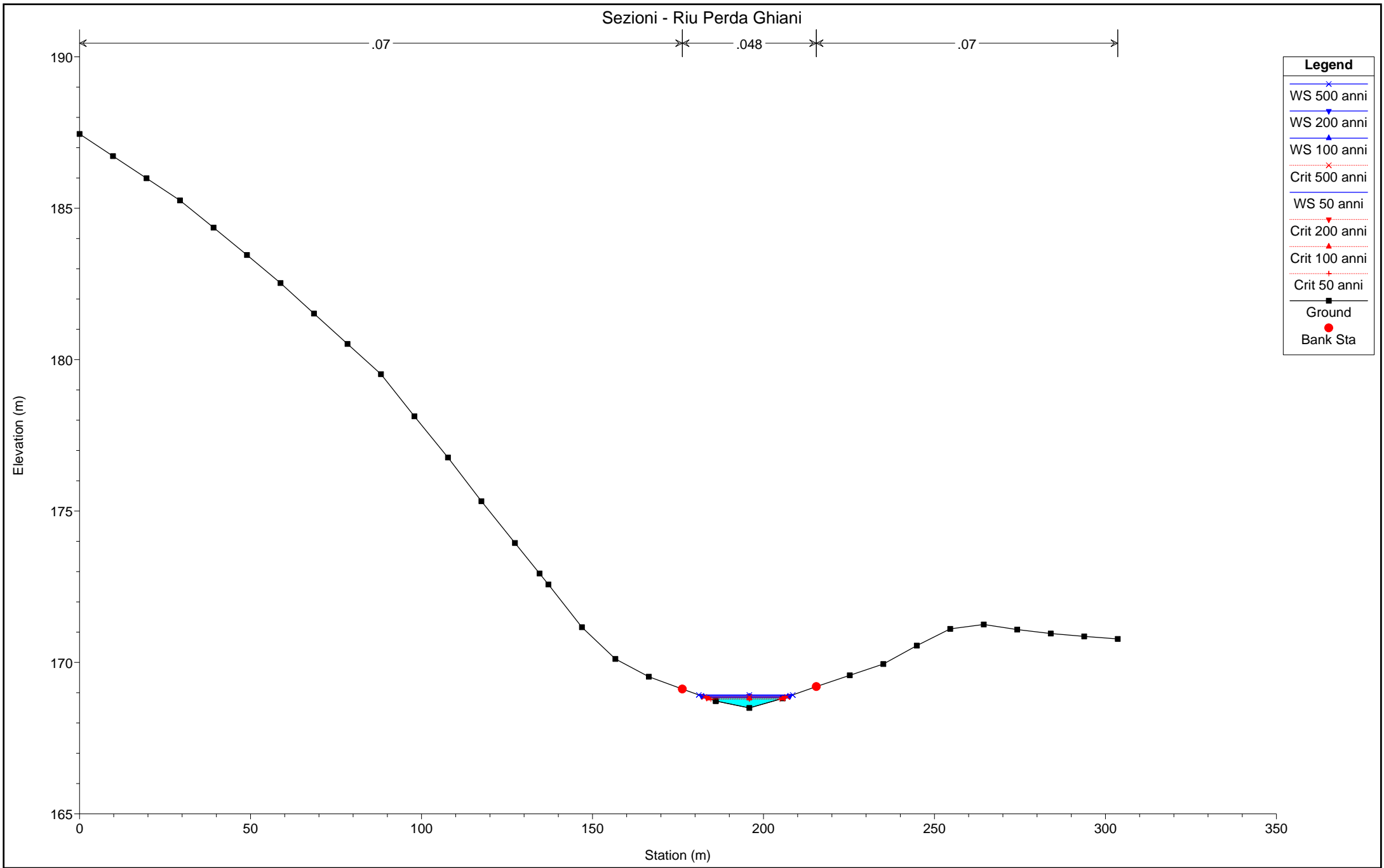
l'Ufficio tecnico
Dott. Ing. Alberto Atzeni

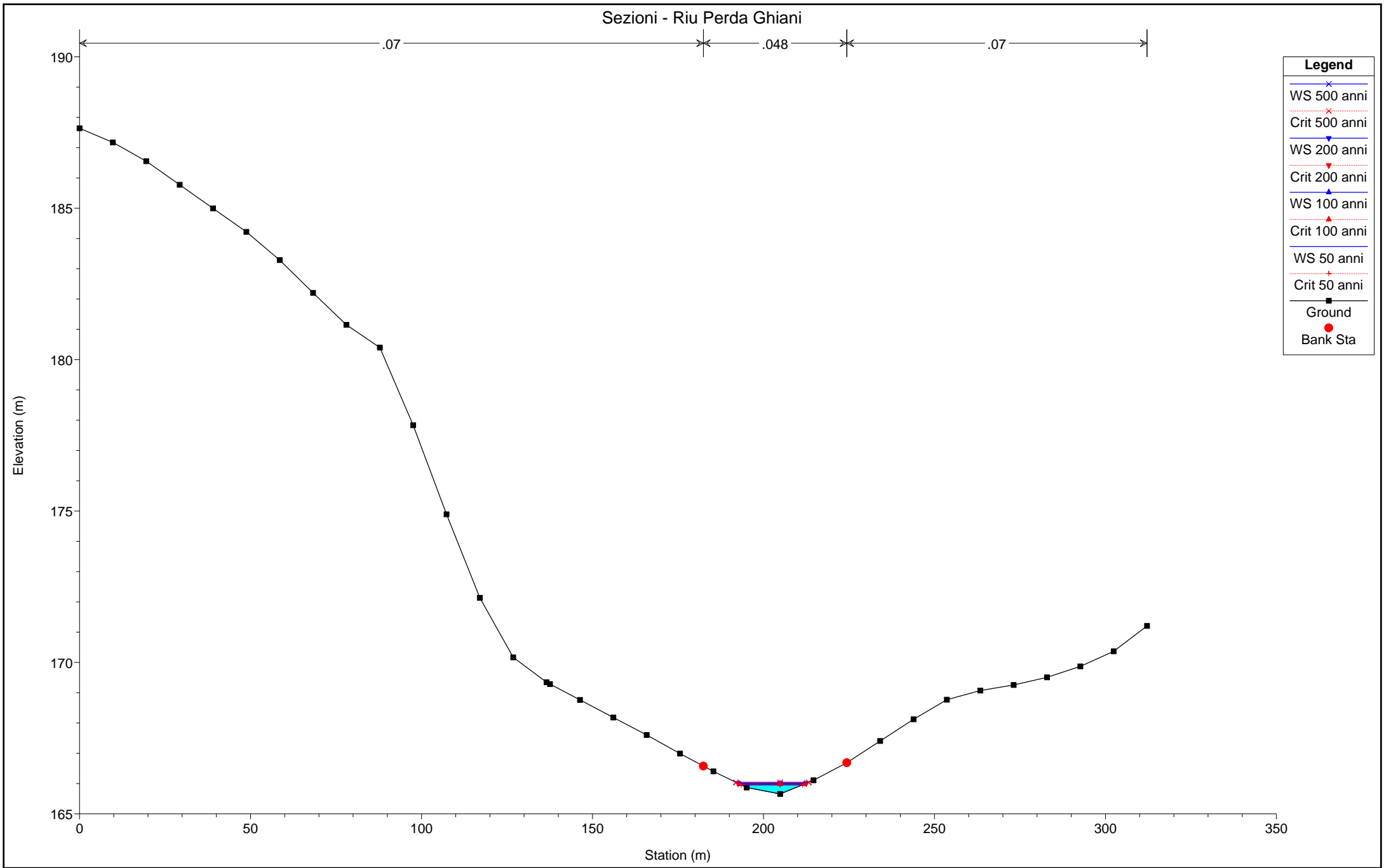
INDICE

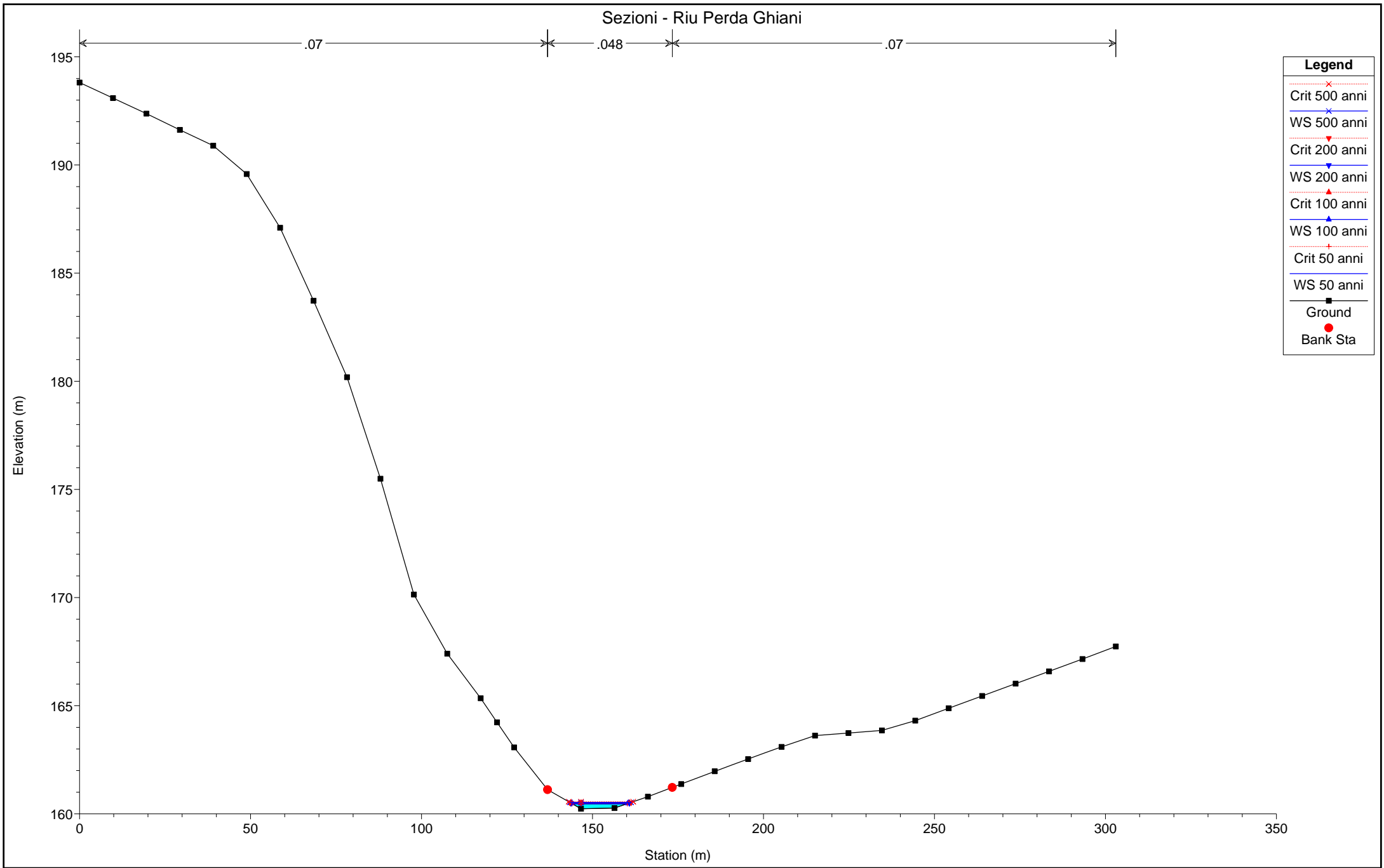
Sezioni idrauliche Riu Perda Ghiani.....	pg 1
Sezioni idrauliche Riu Canneddu.....	pg 19
Sezioni idrauliche Riu Perda Longa.....	pg 34

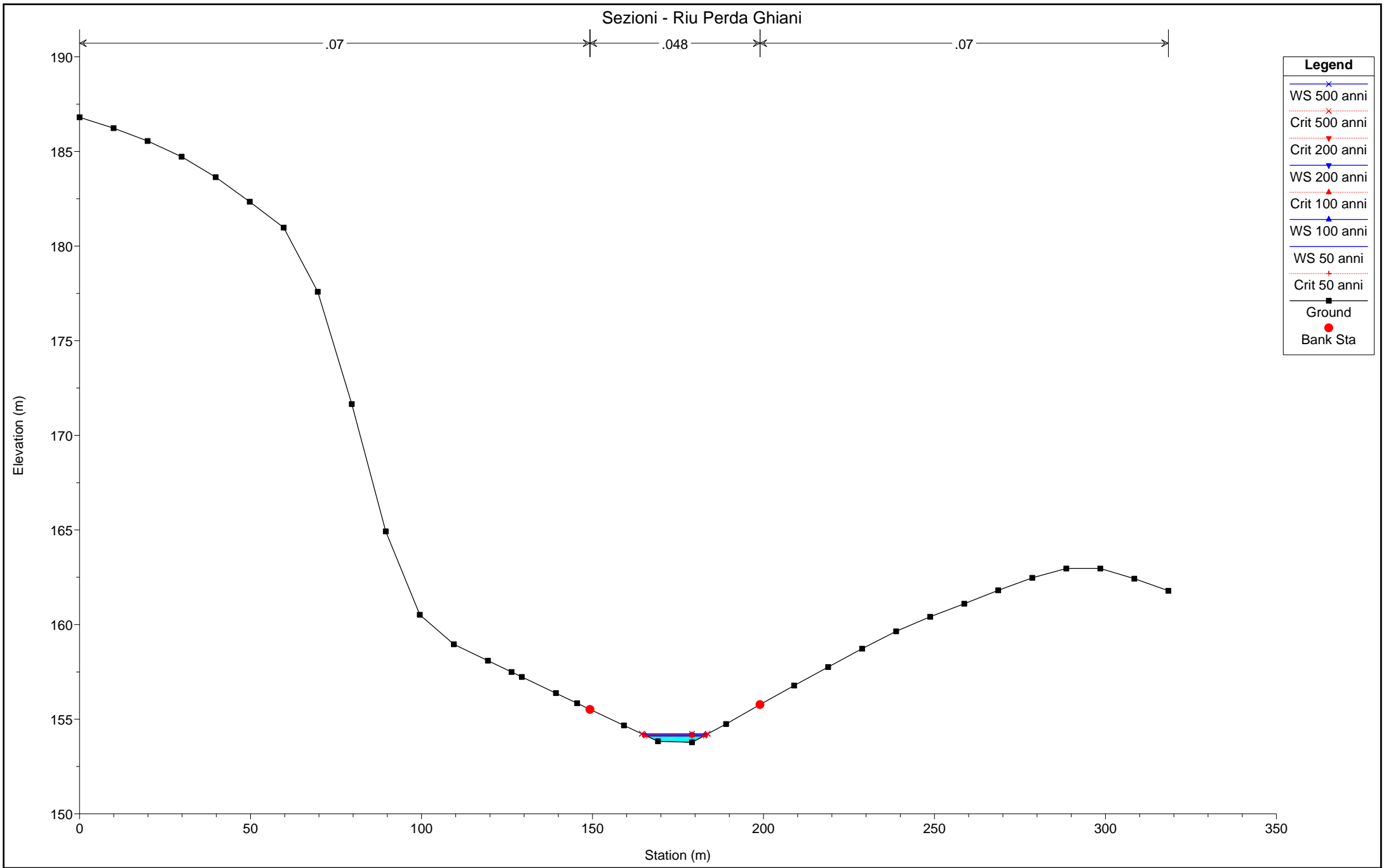


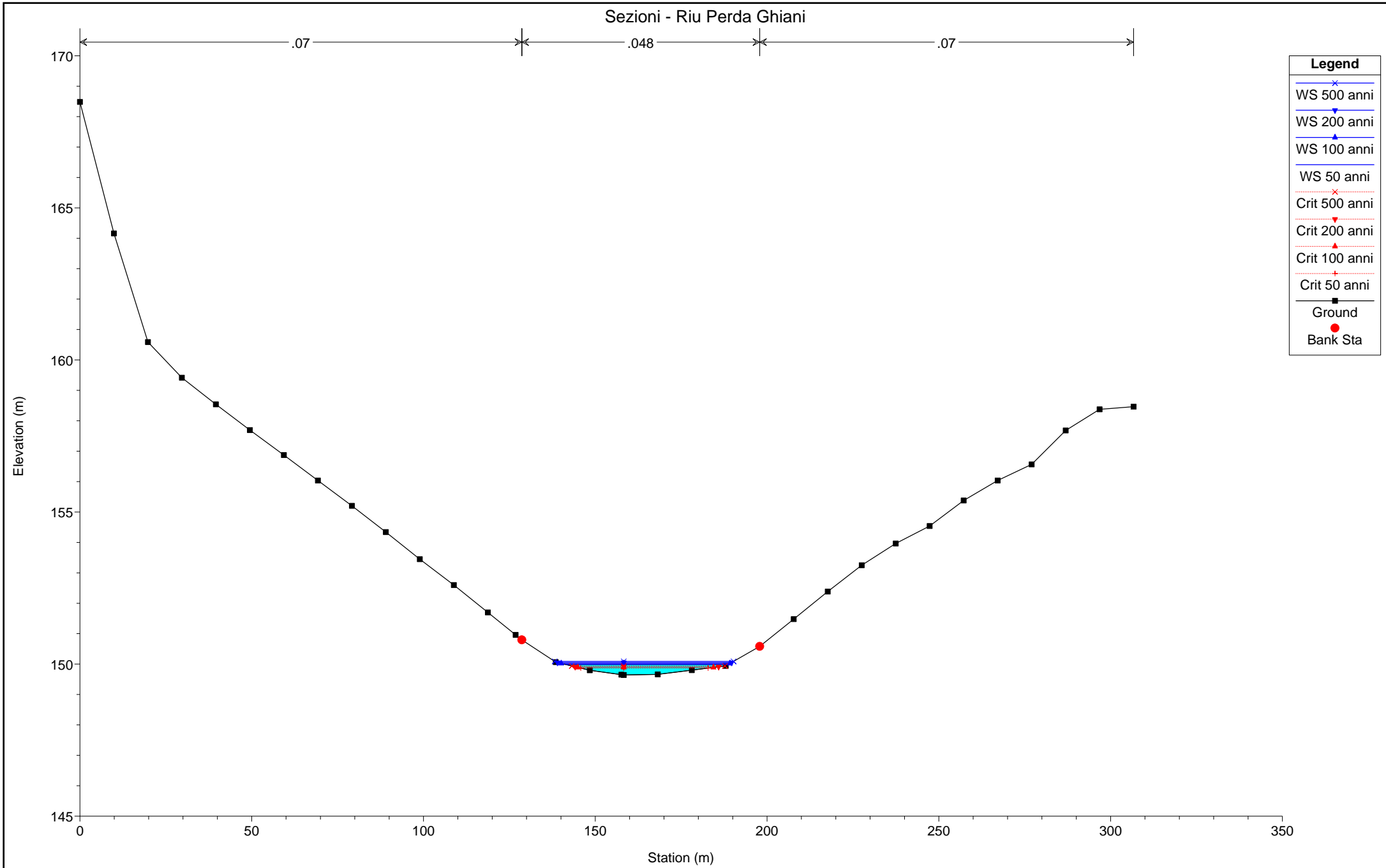


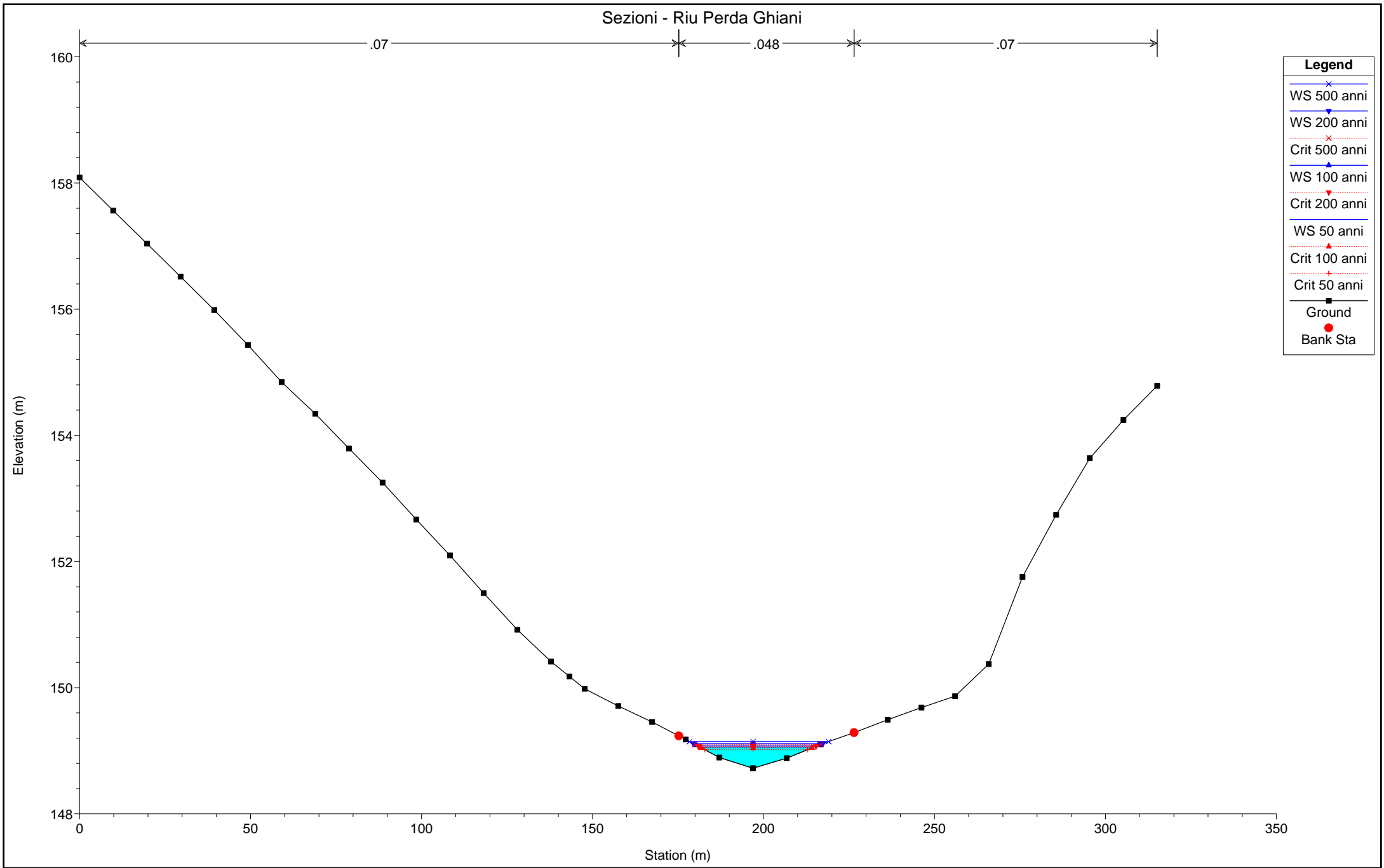


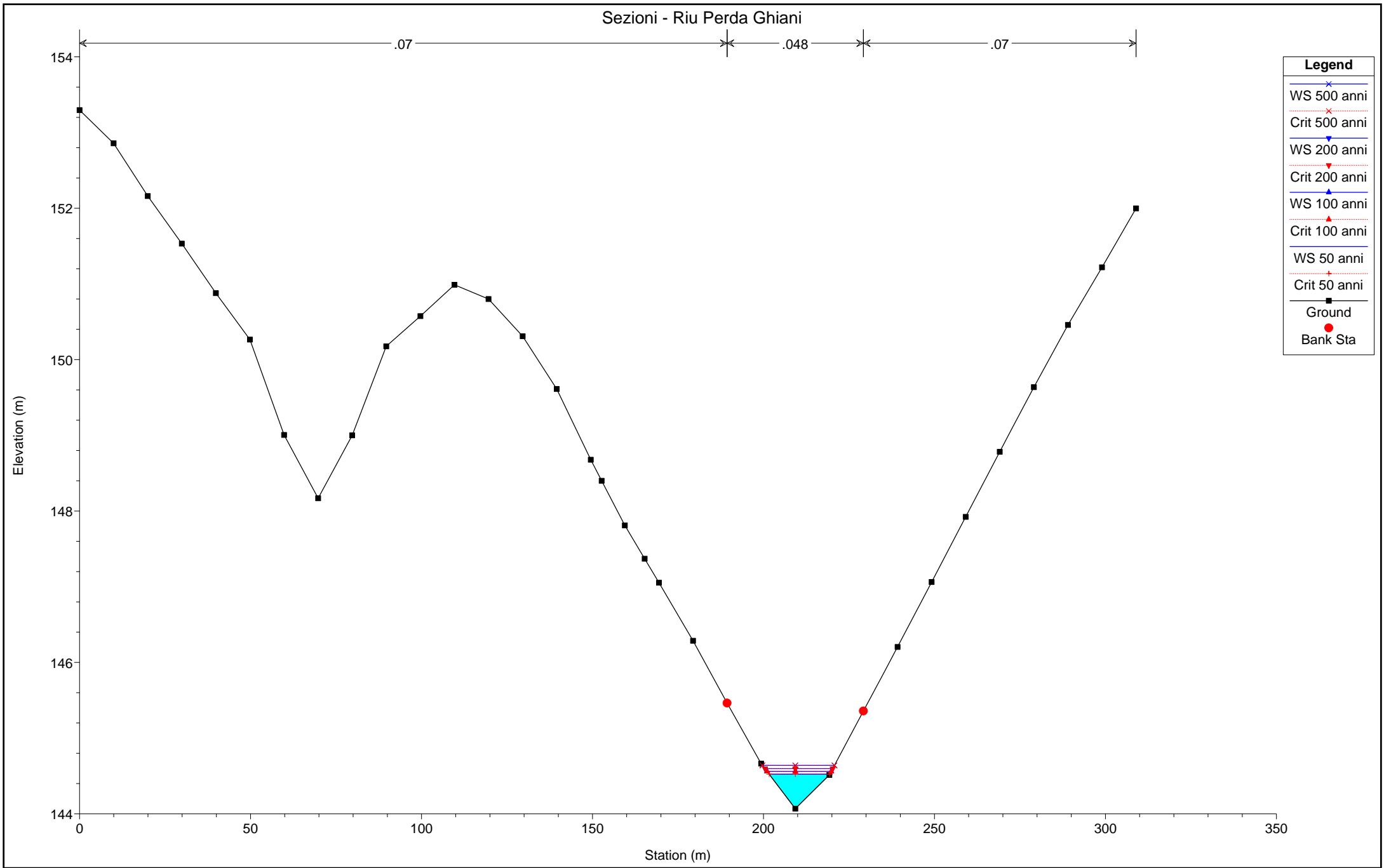


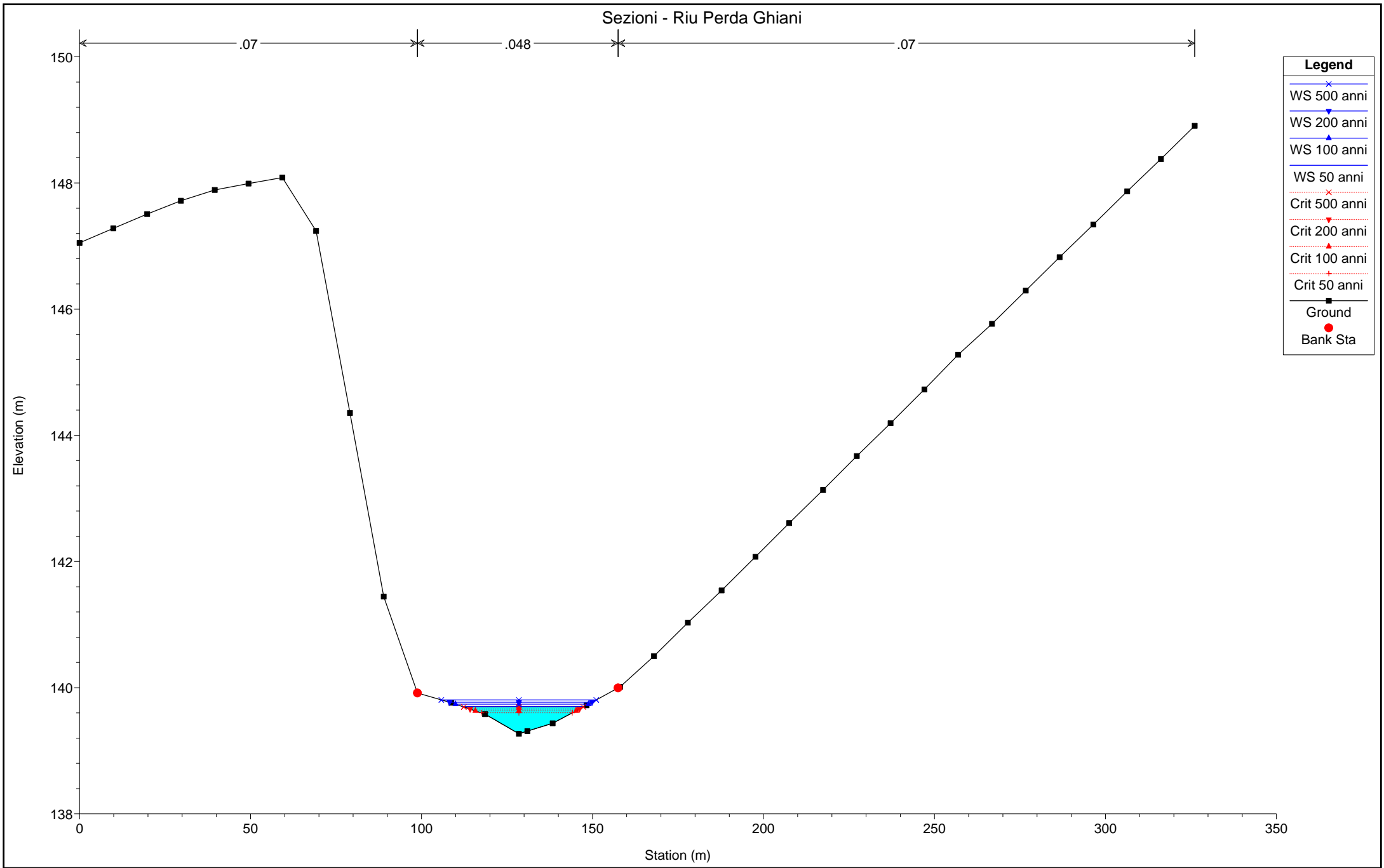


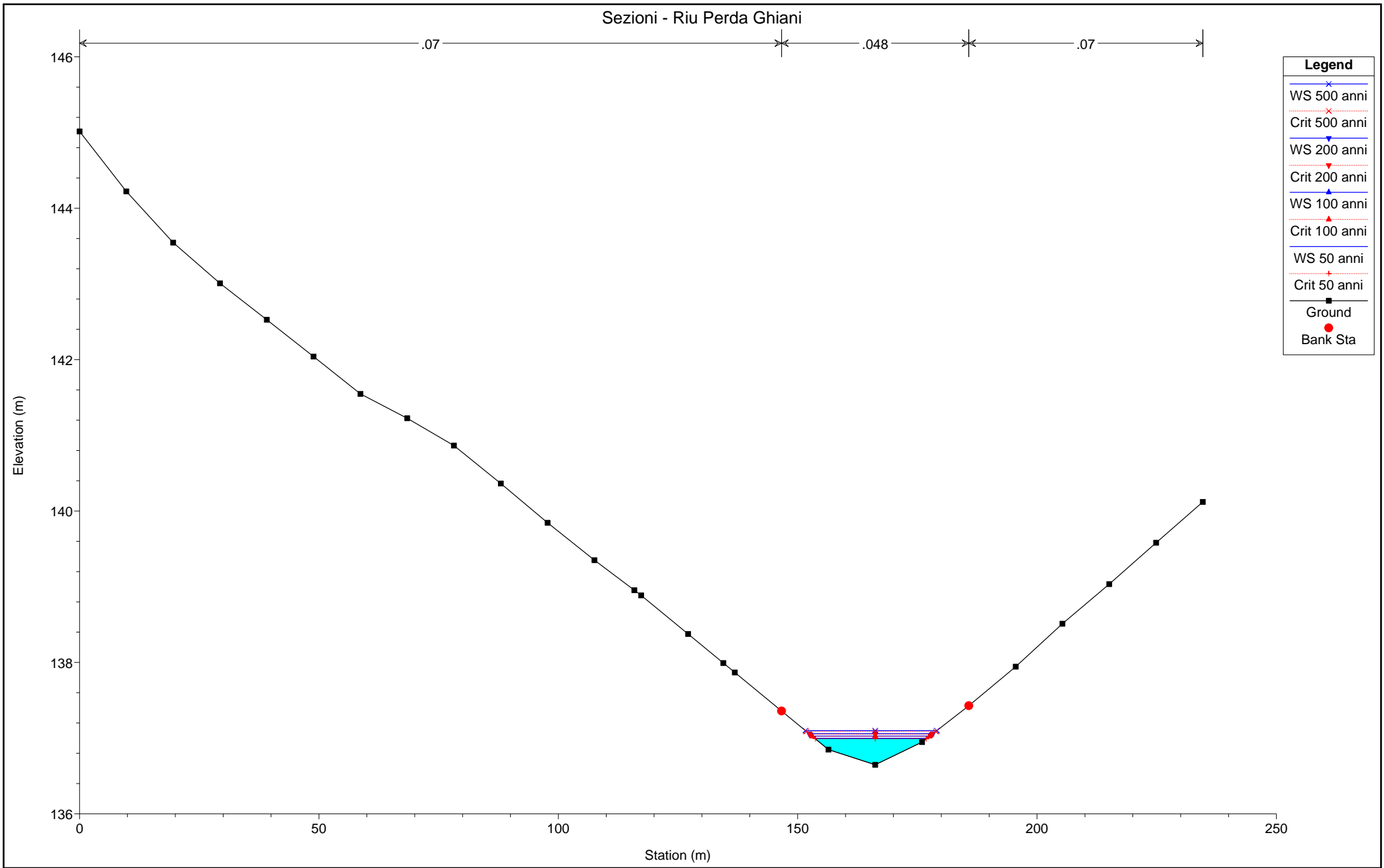


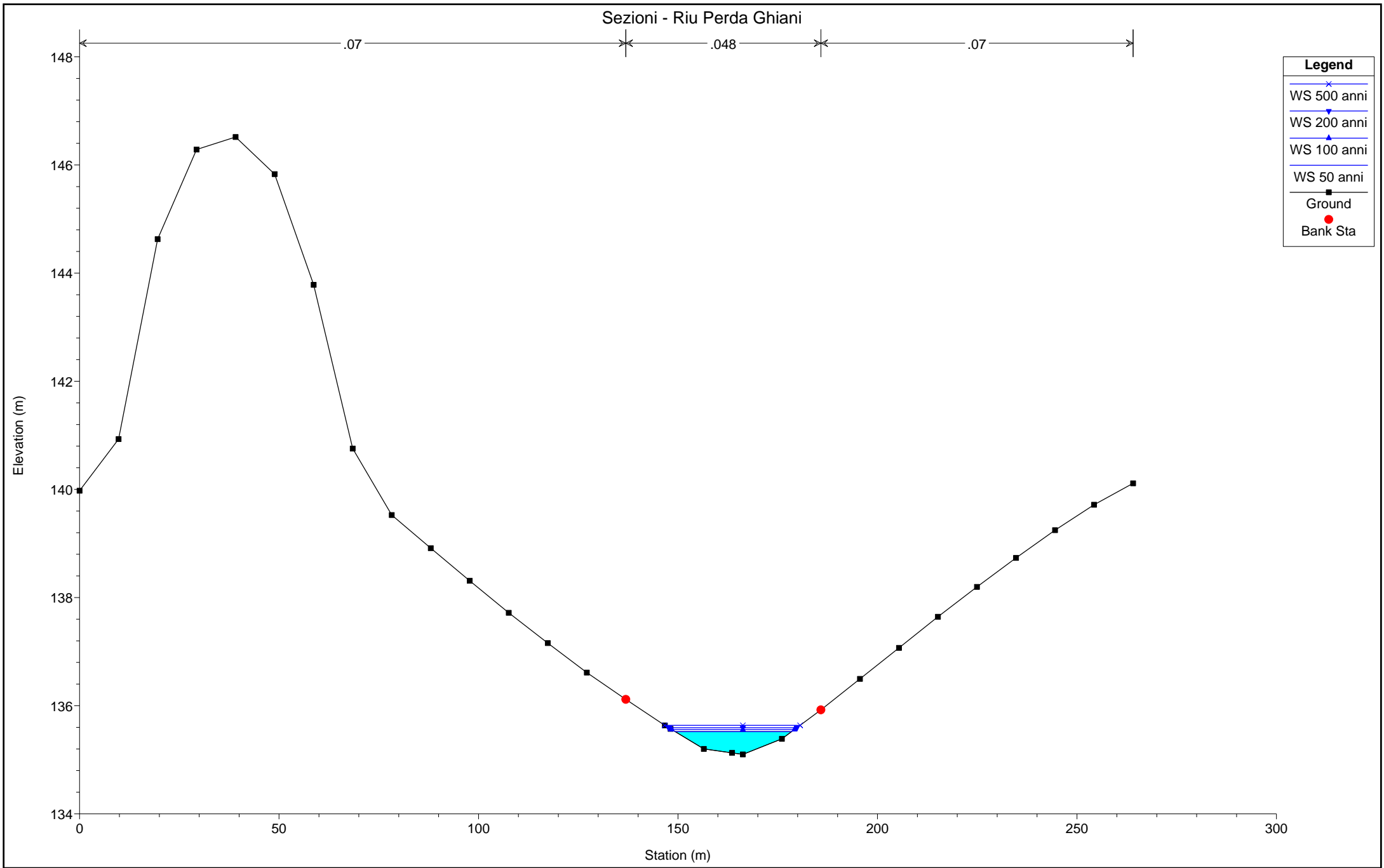


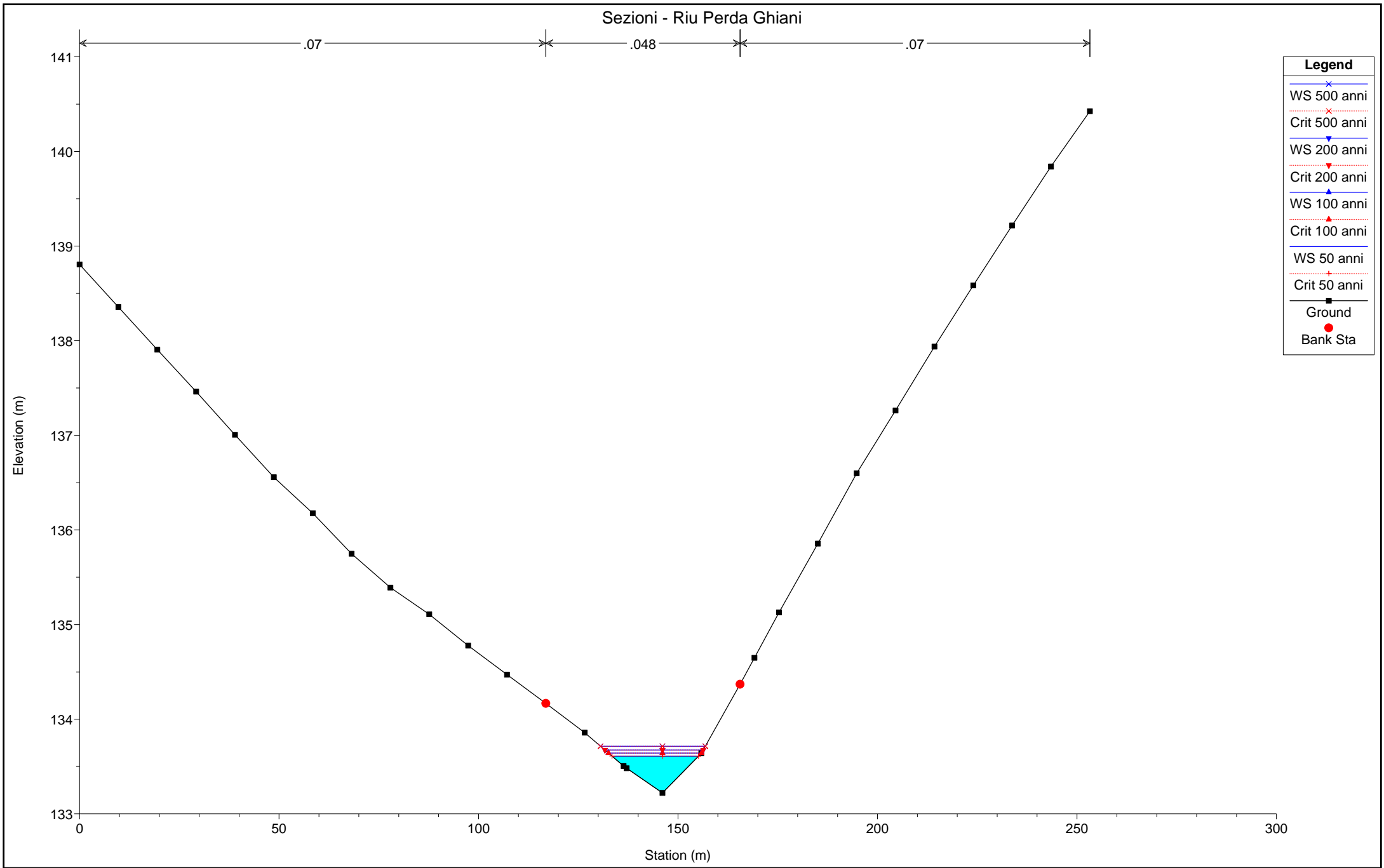


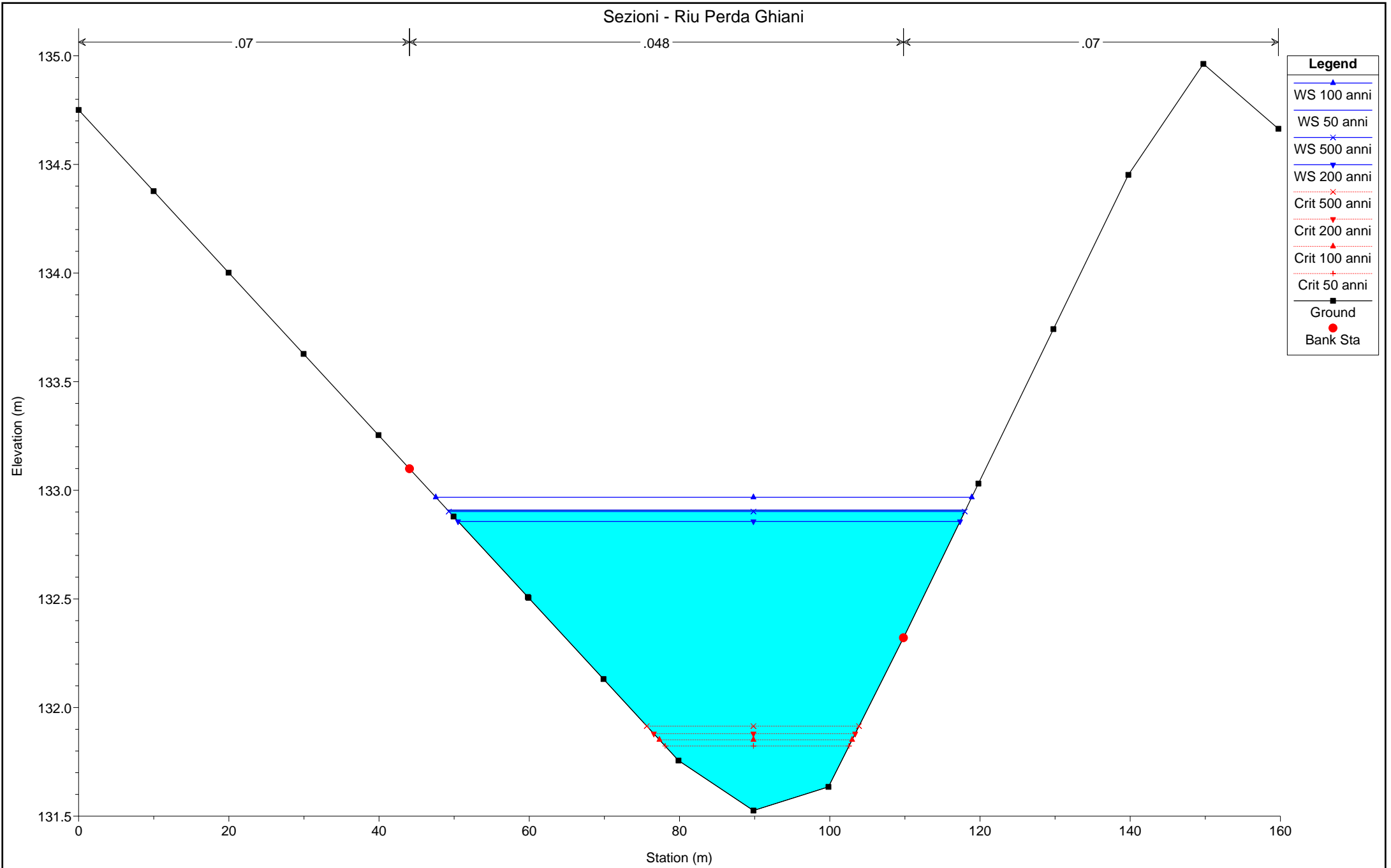


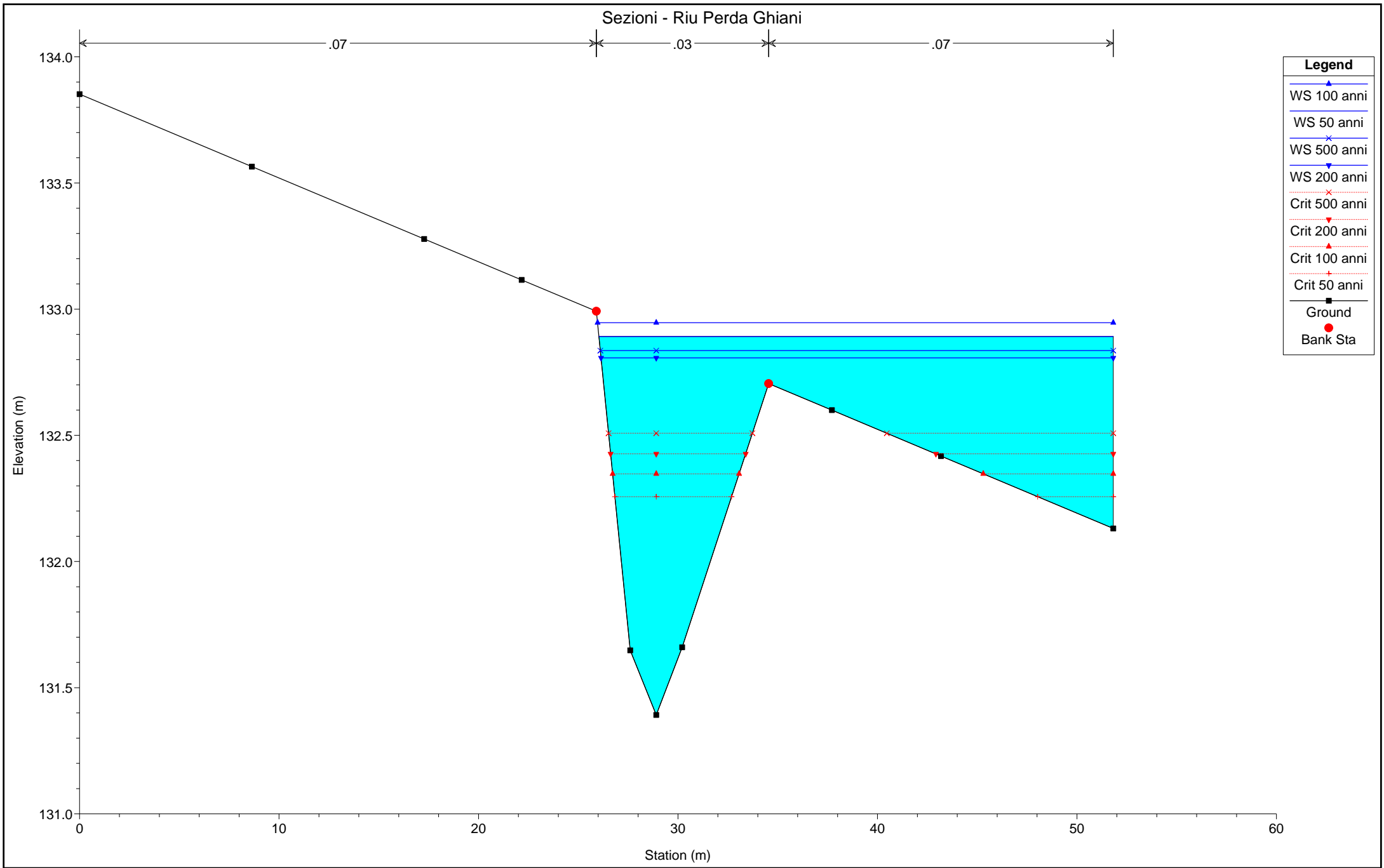


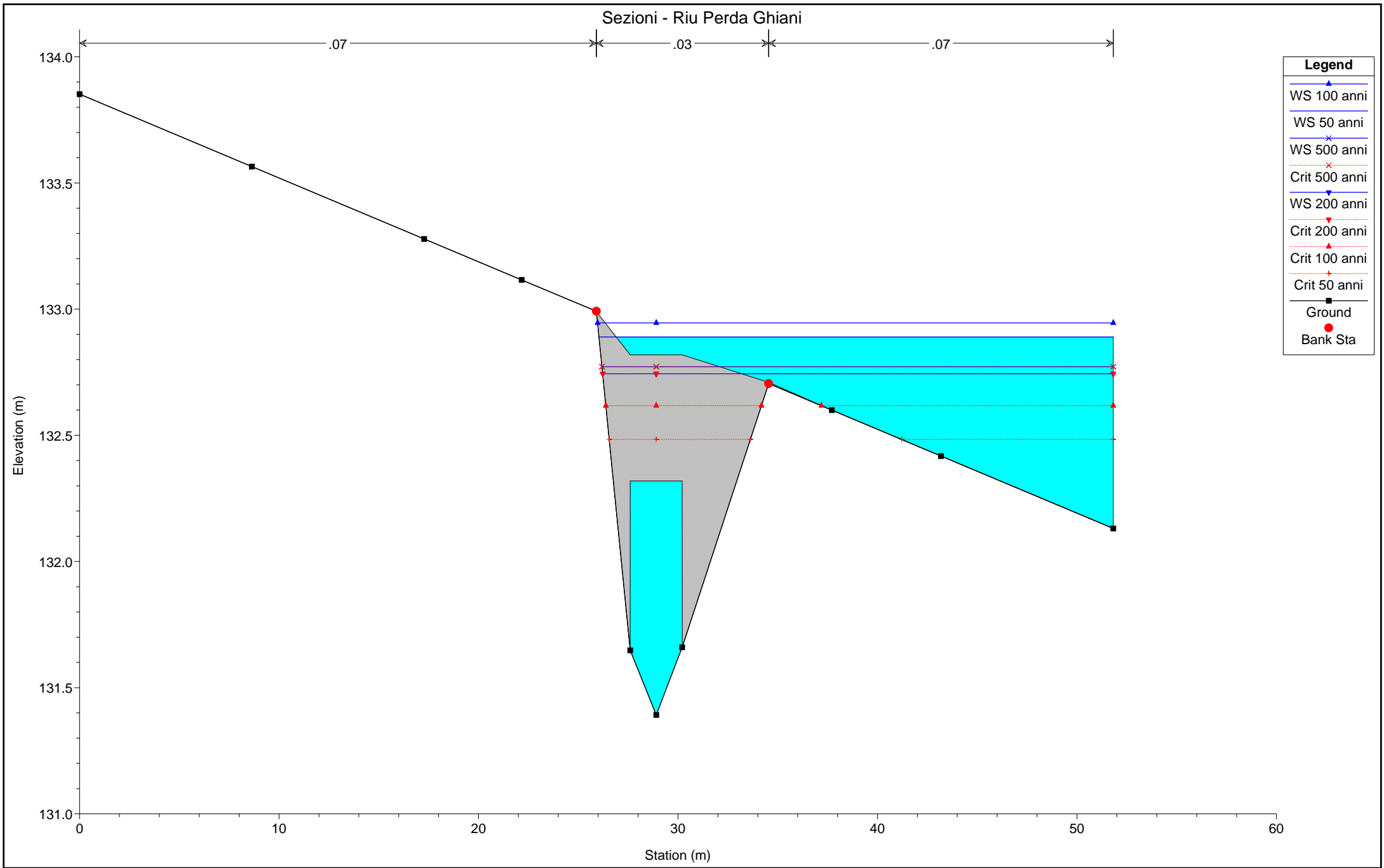


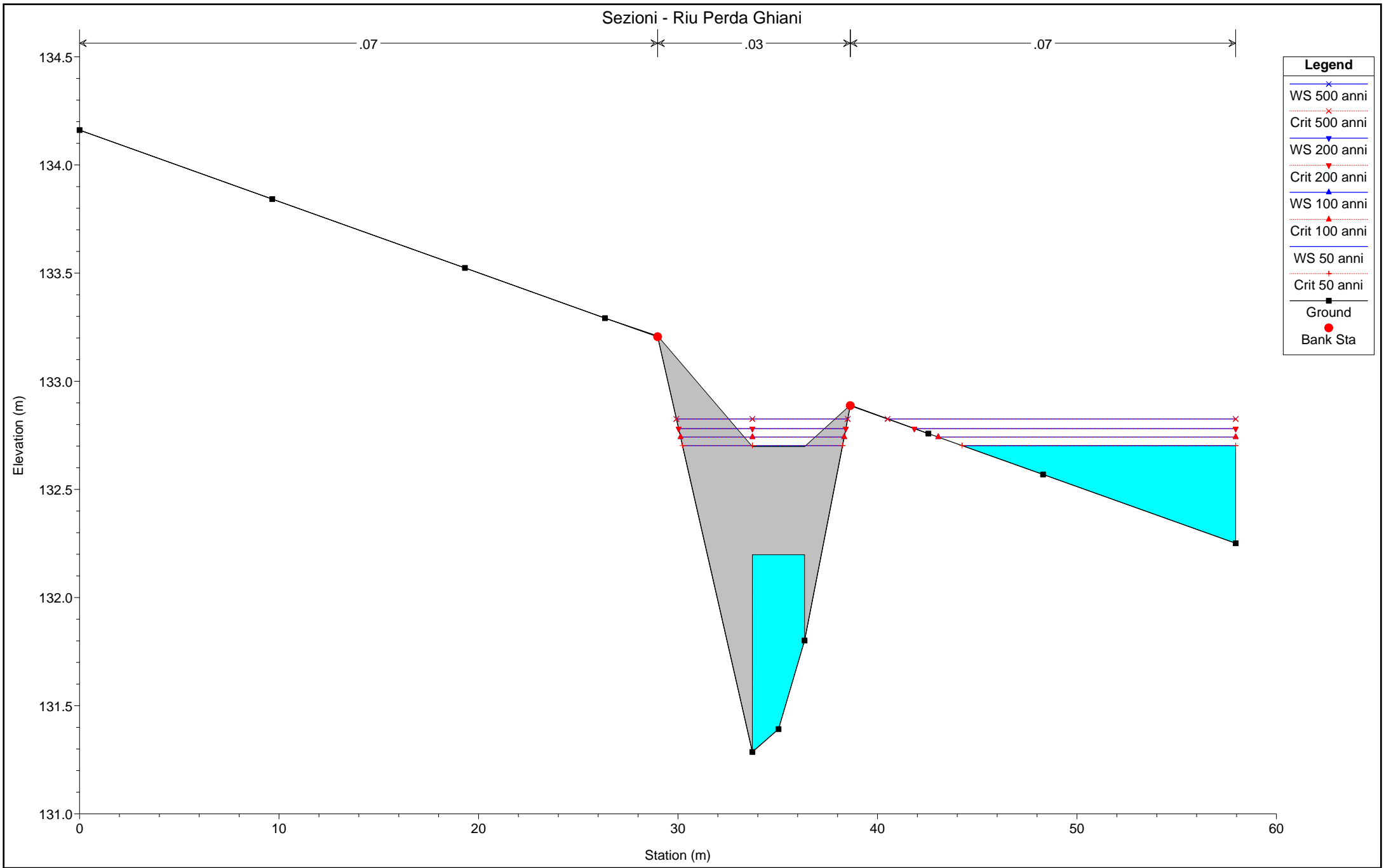


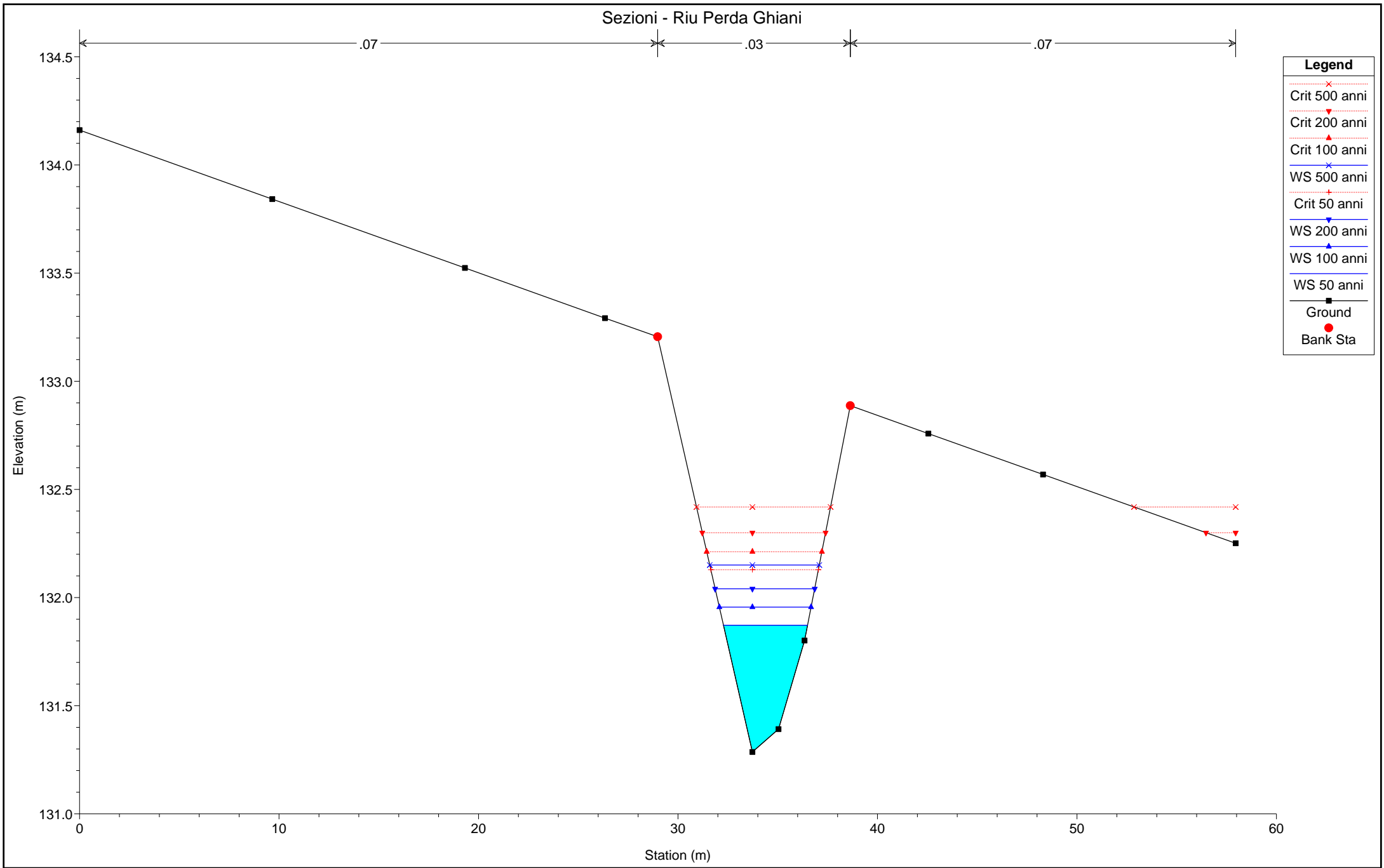




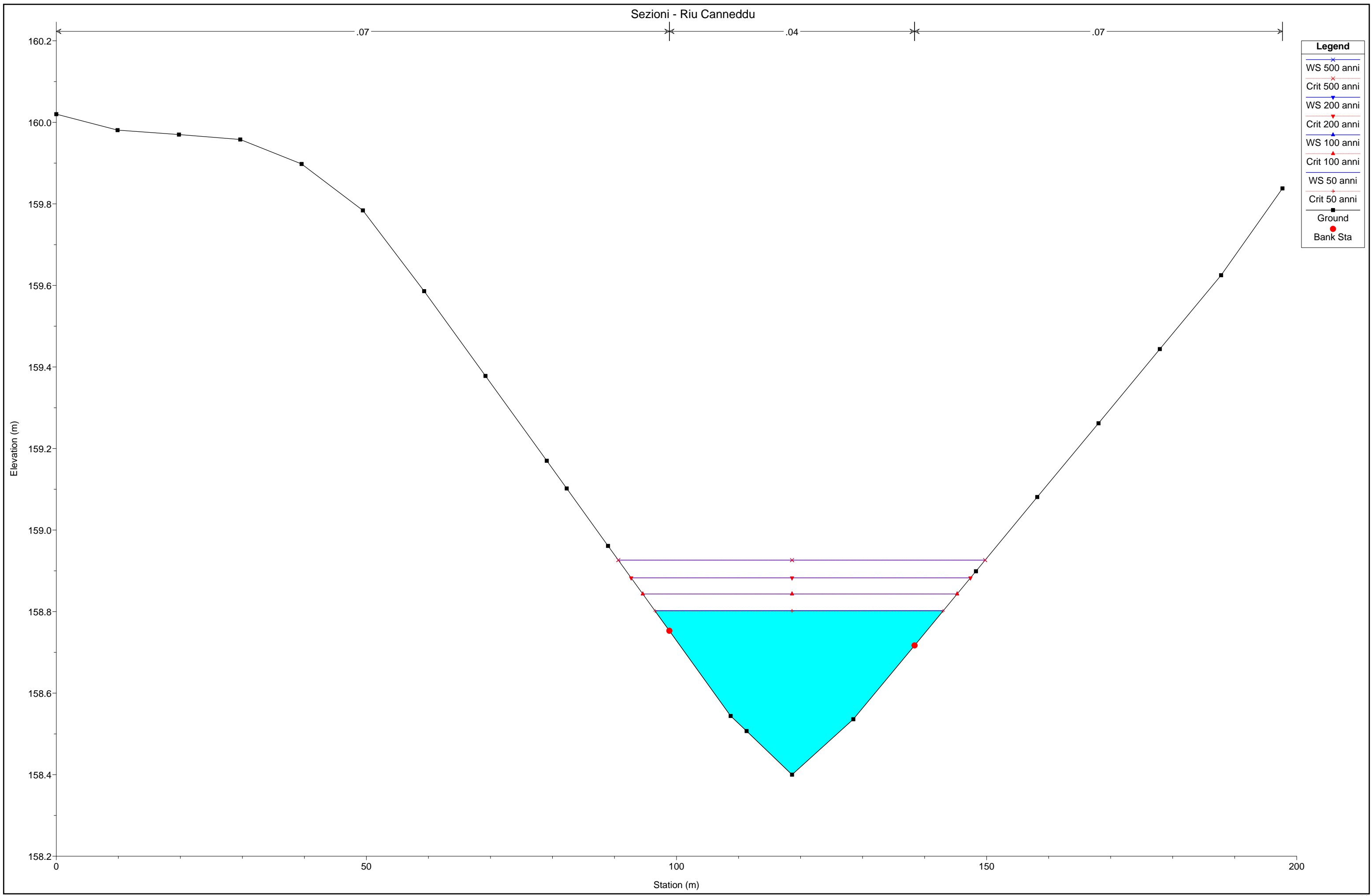


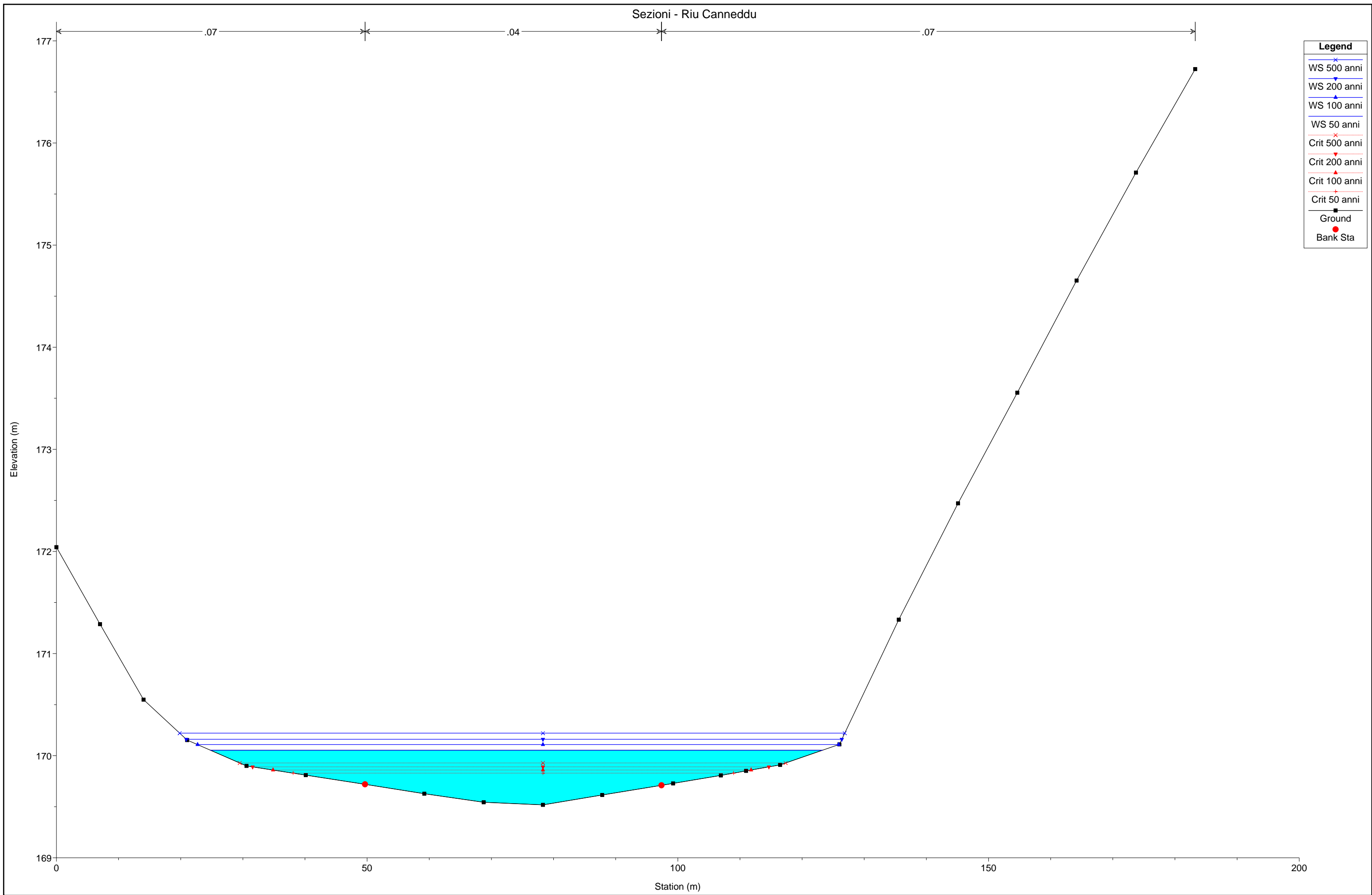




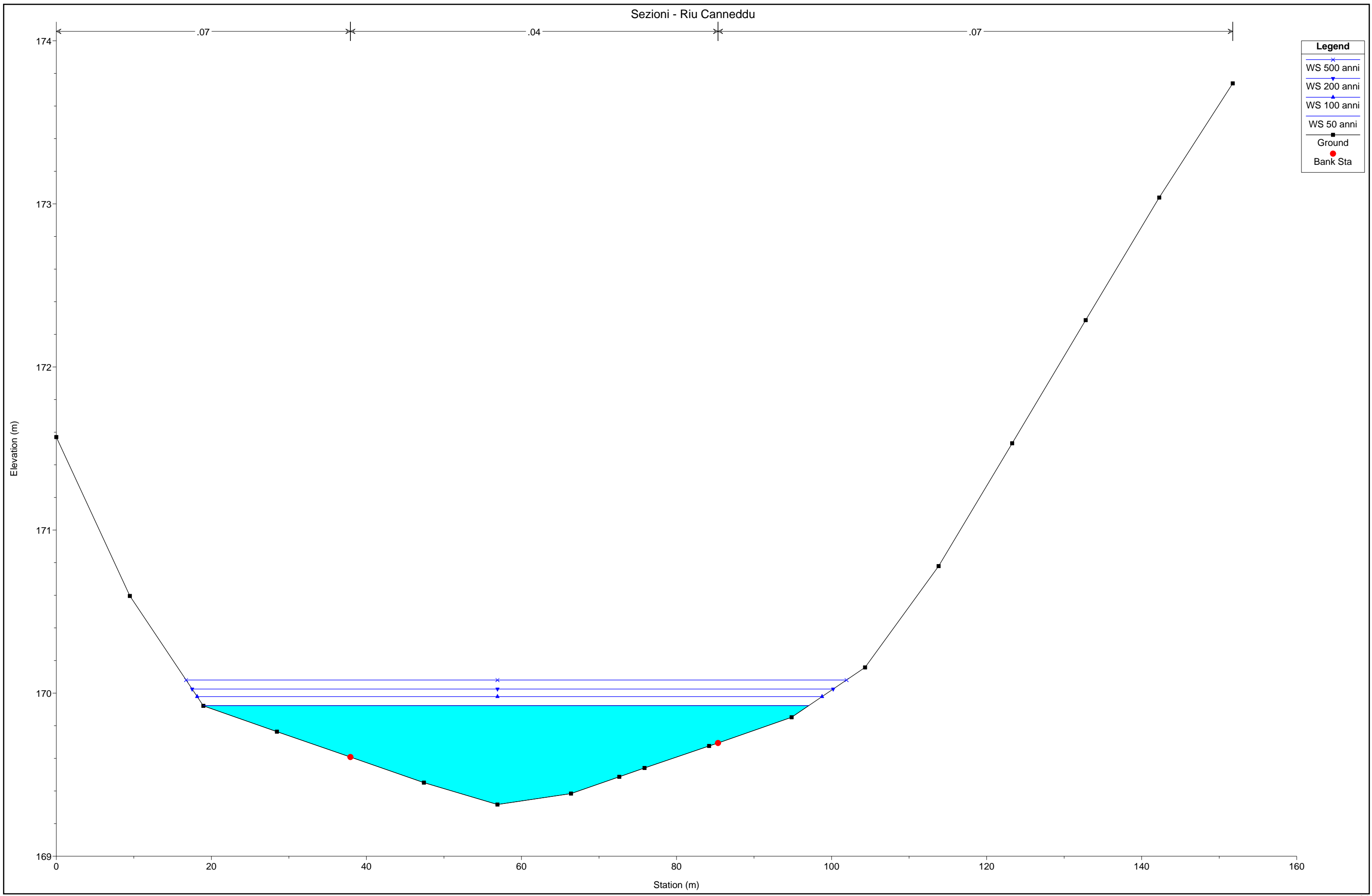


Sezioni - Riu Canneddu



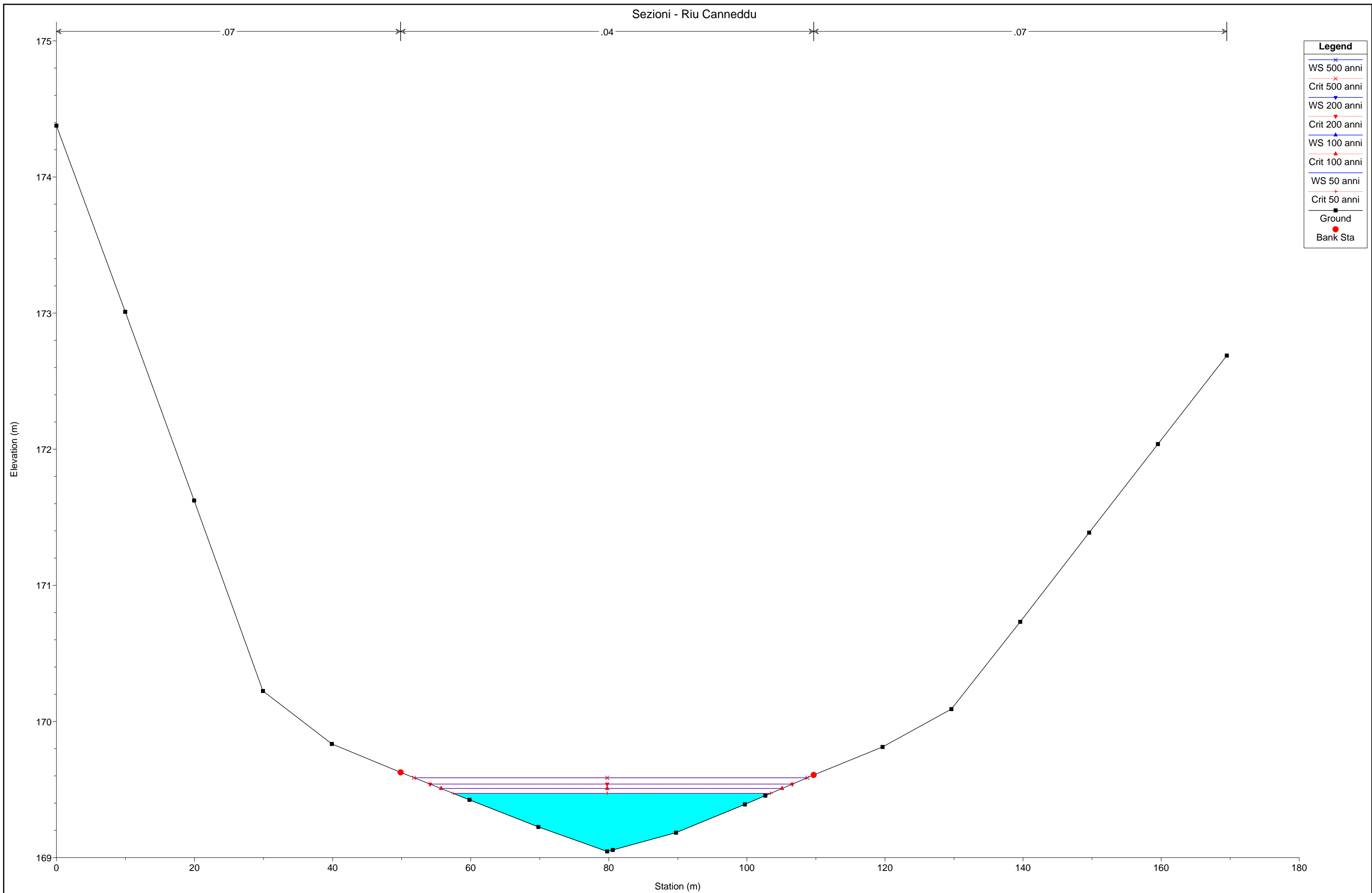


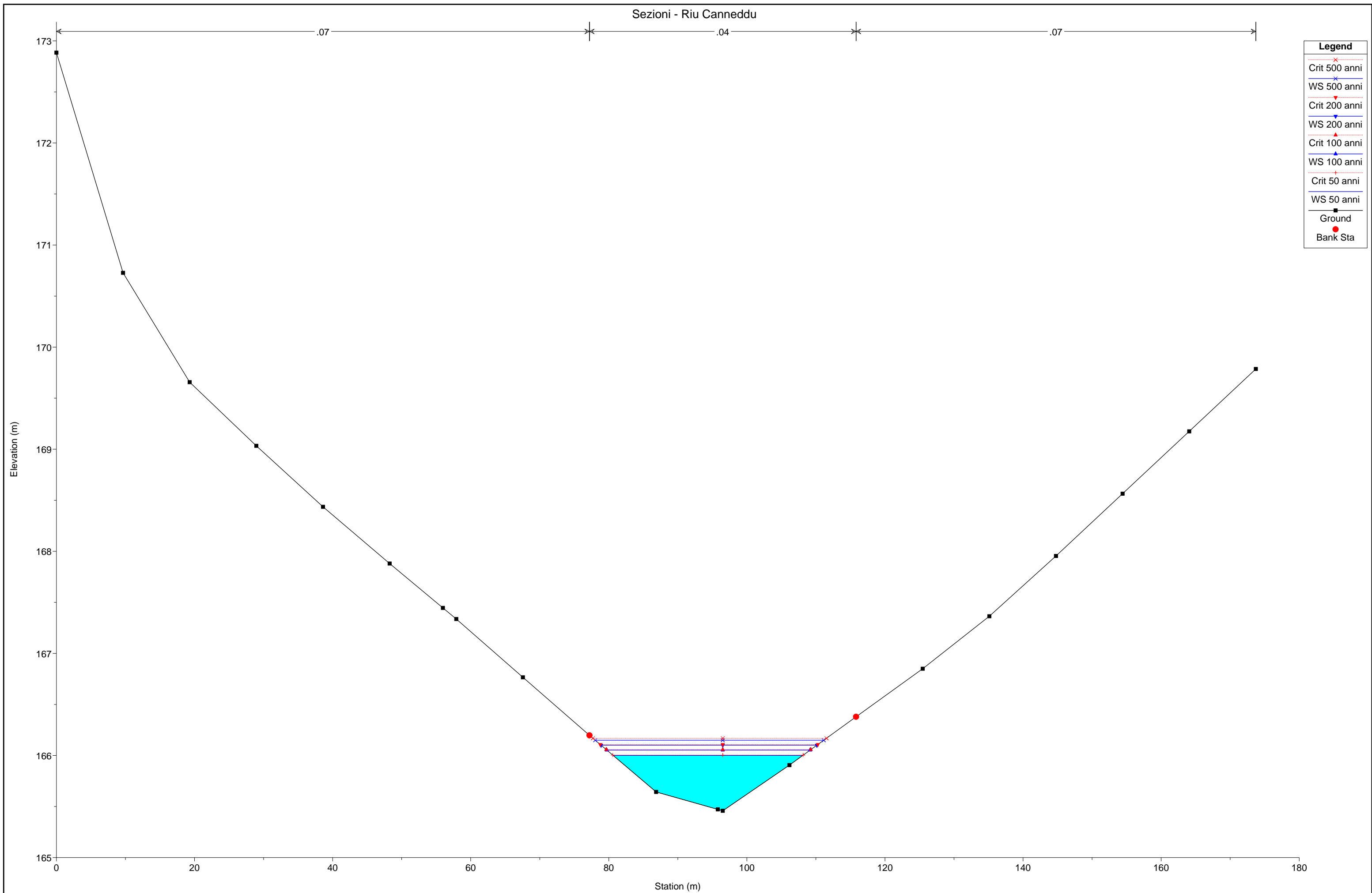
Sezioni - Riu Canneddu

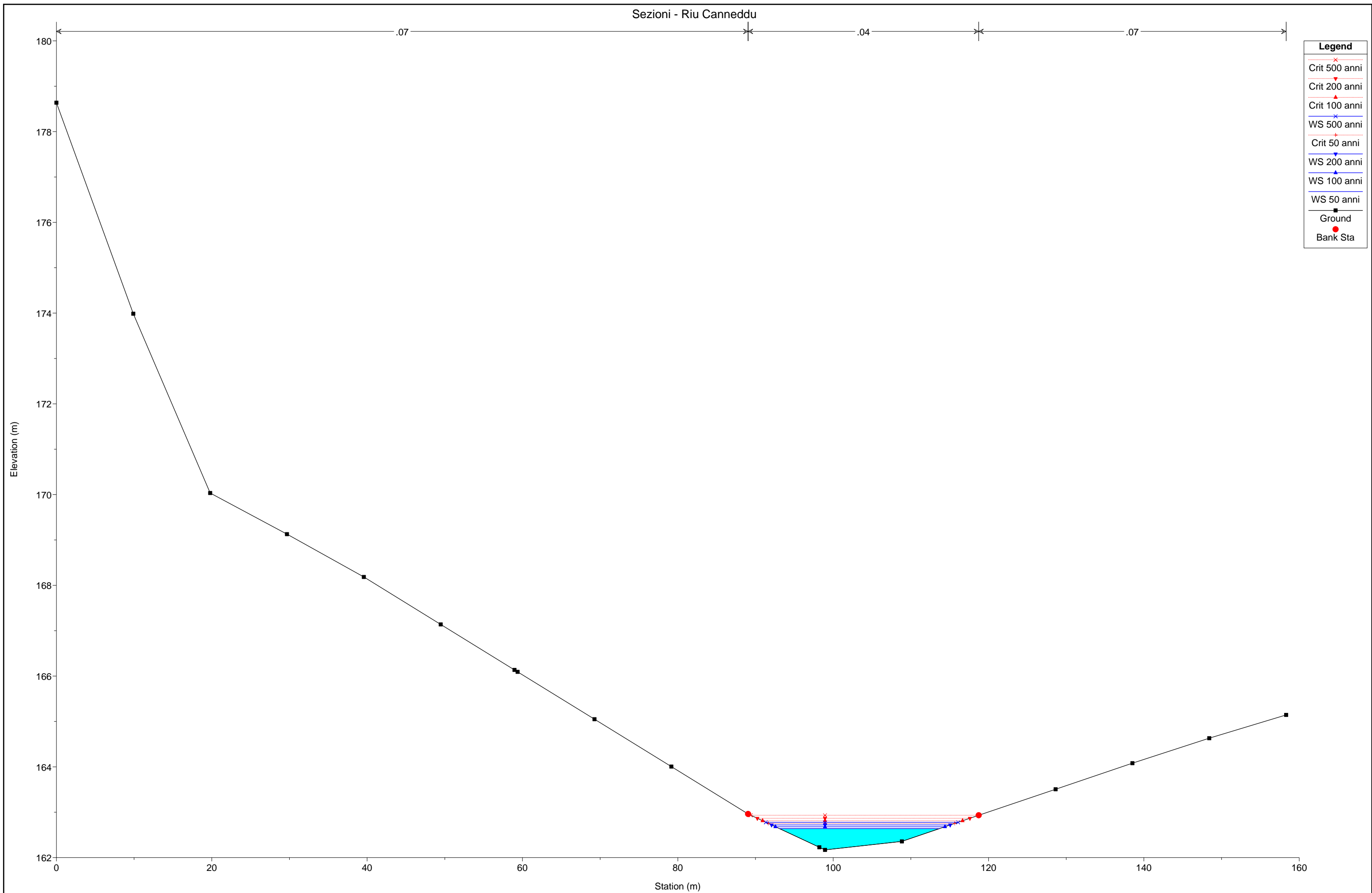


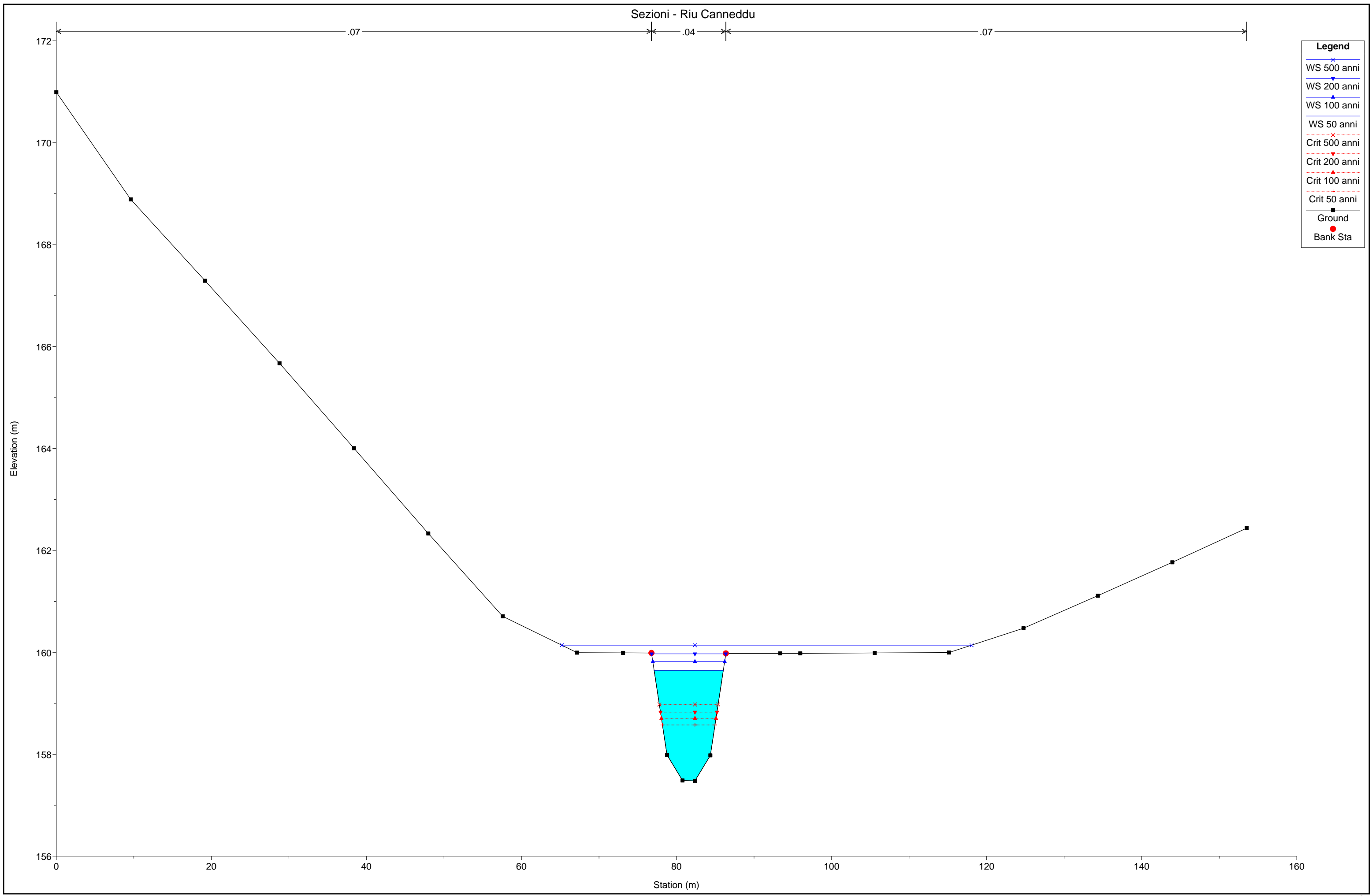
Legend

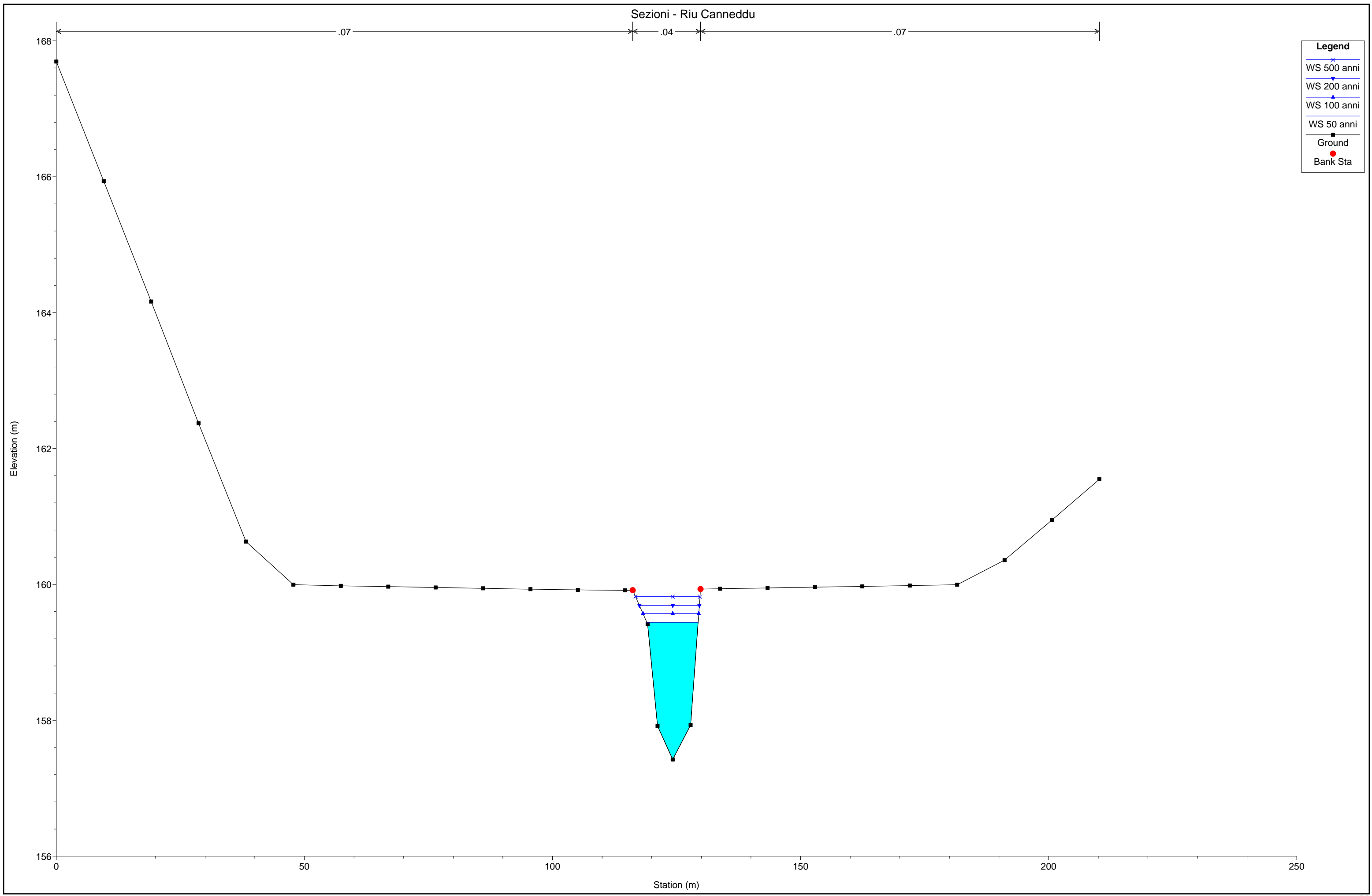
- WS 500 anni (blue line with 'x' marker)
- WS 200 anni (blue line with inverted triangle marker)
- WS 100 anni (blue line with triangle marker)
- WS 50 anni (blue line with square marker)
- Ground (black line with square marker)
- Bank Sta (red dot)



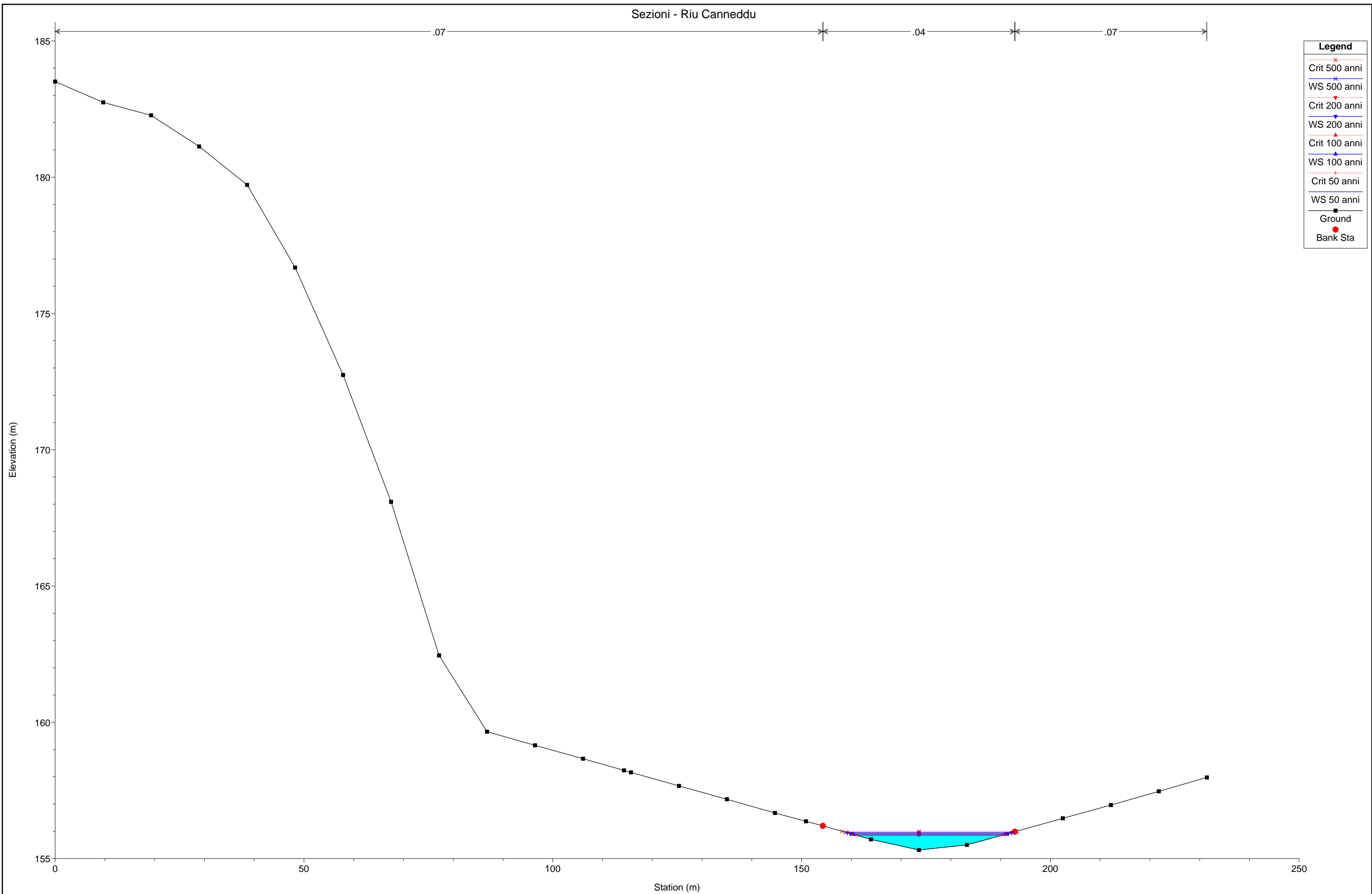


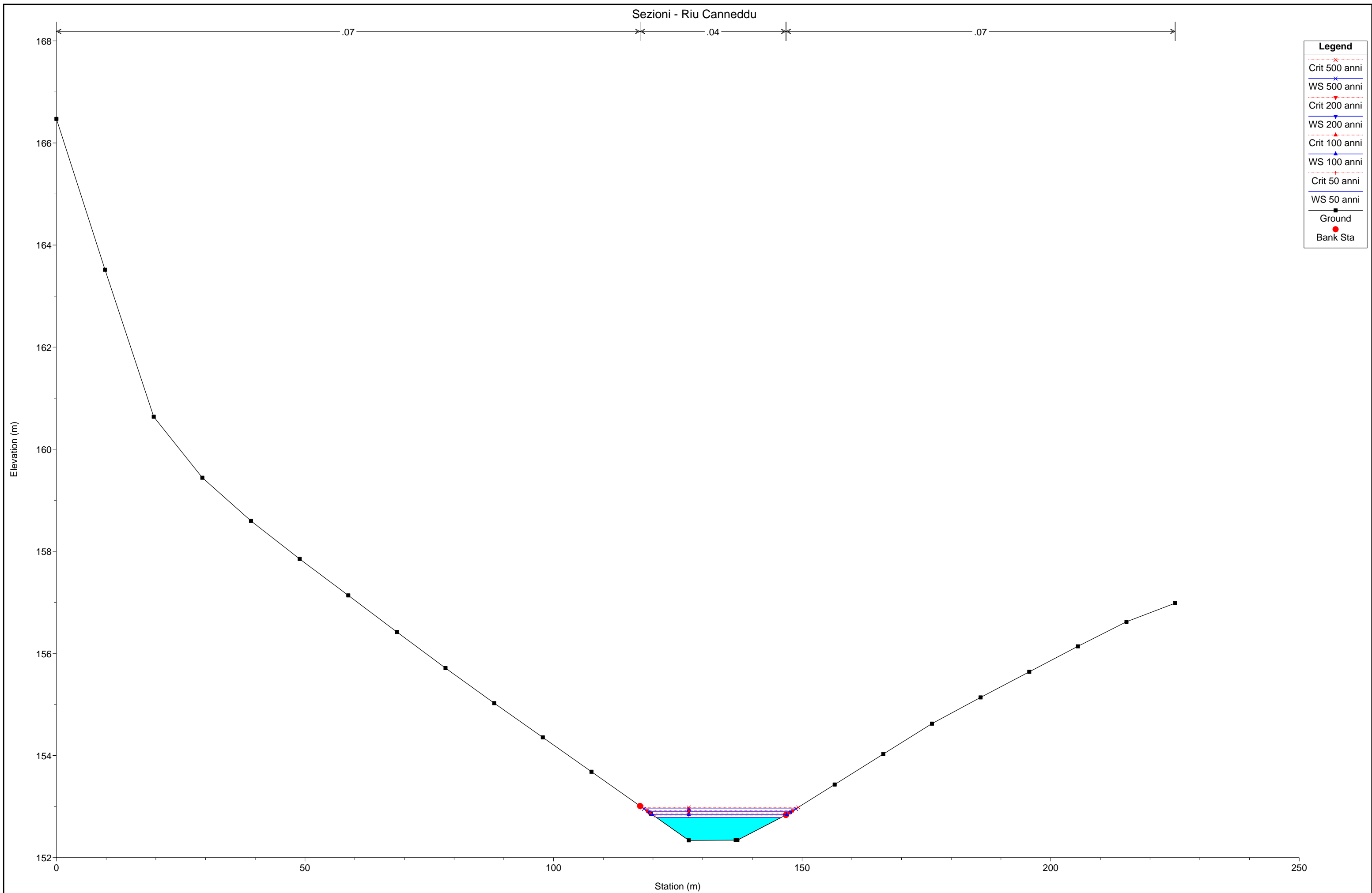


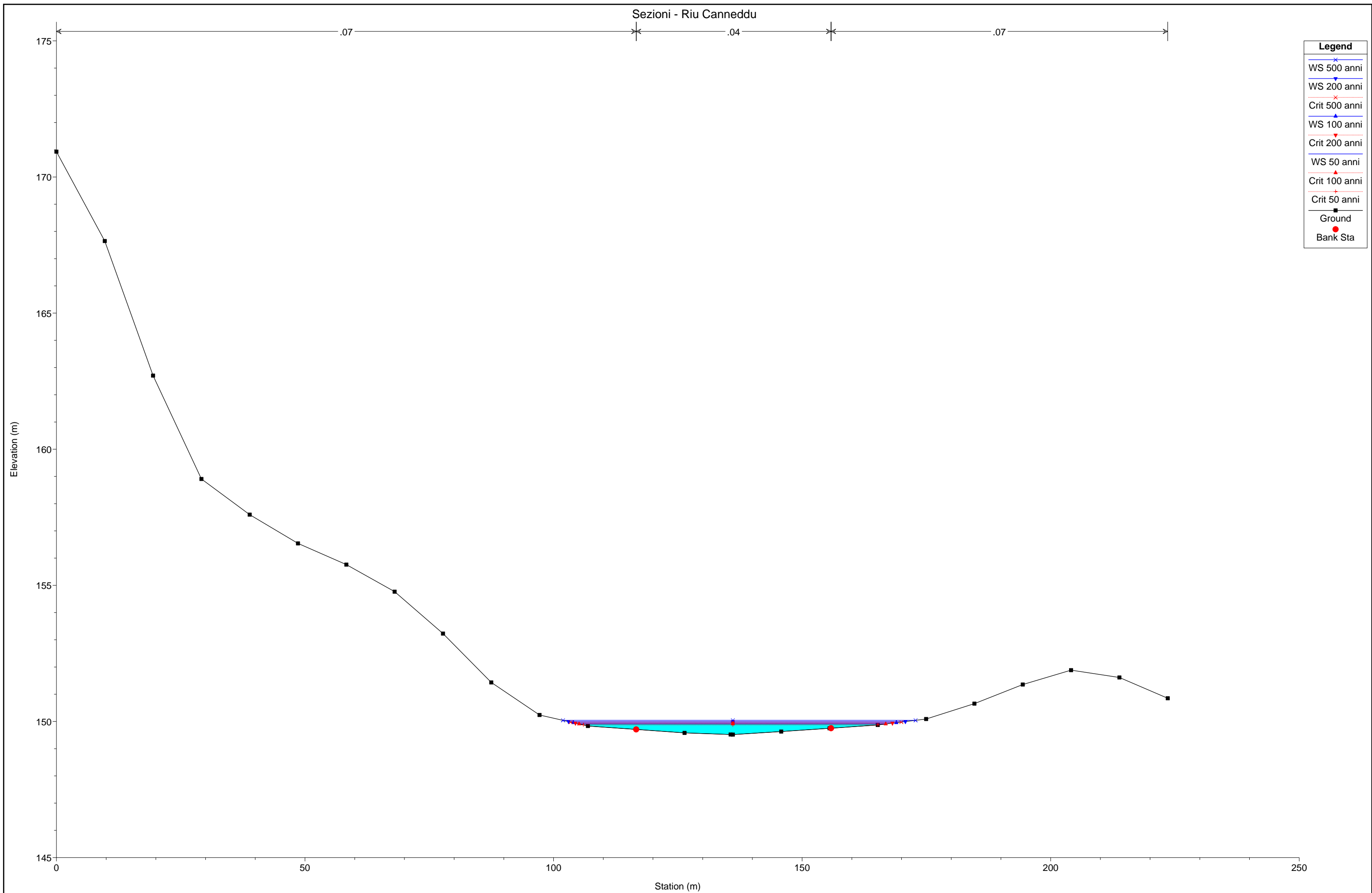


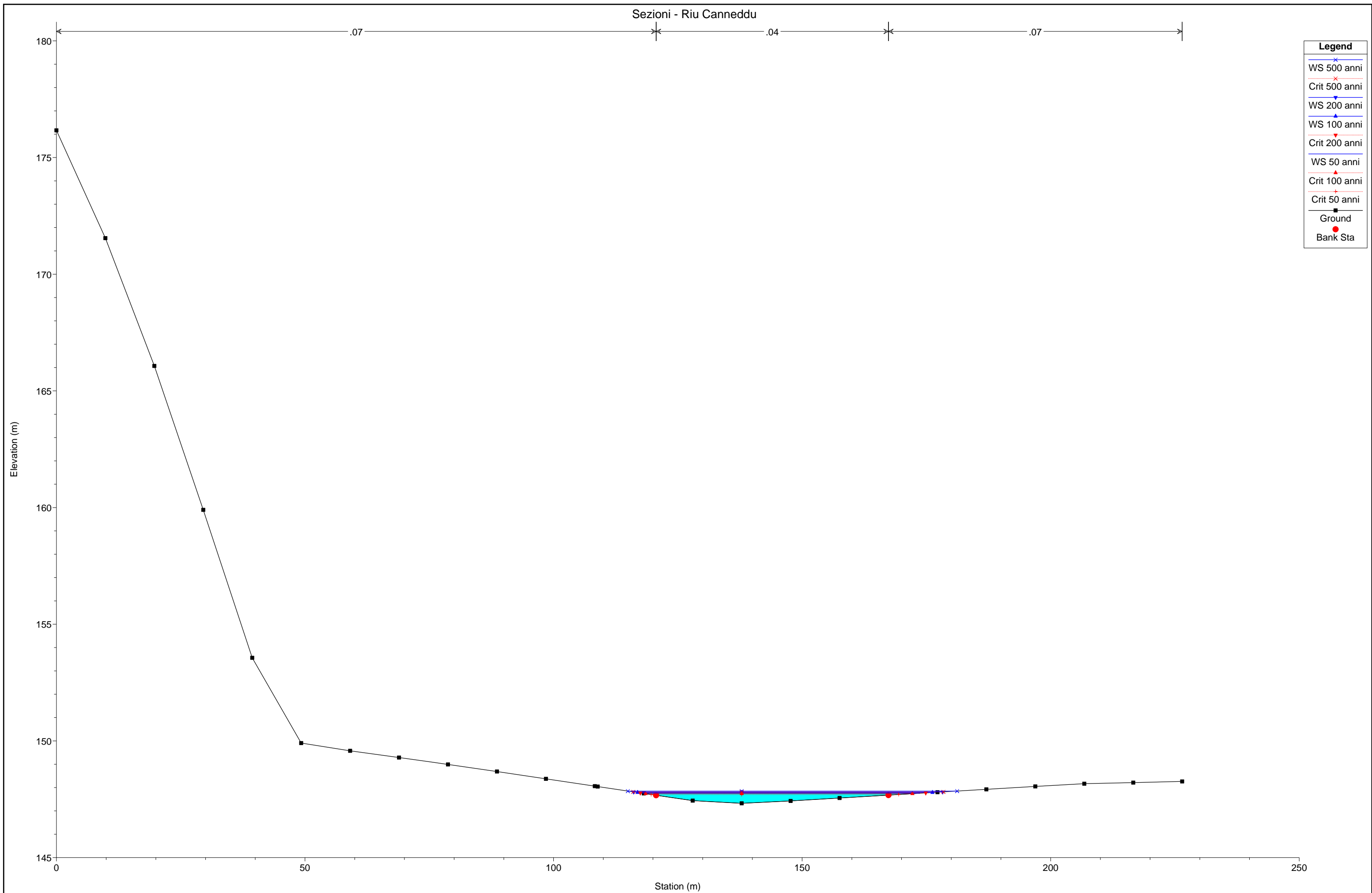


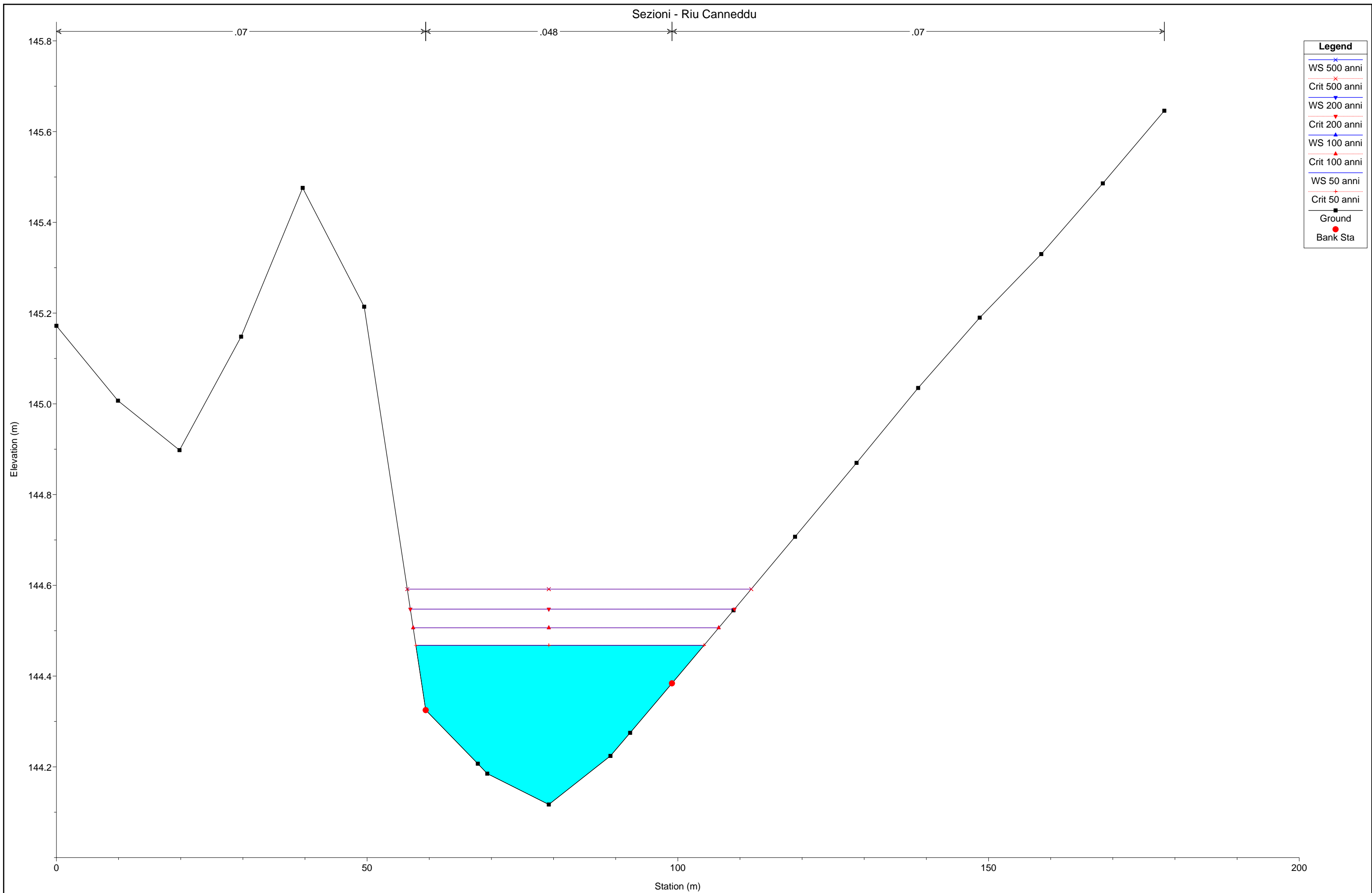
Sezioni - Riu Canneddu



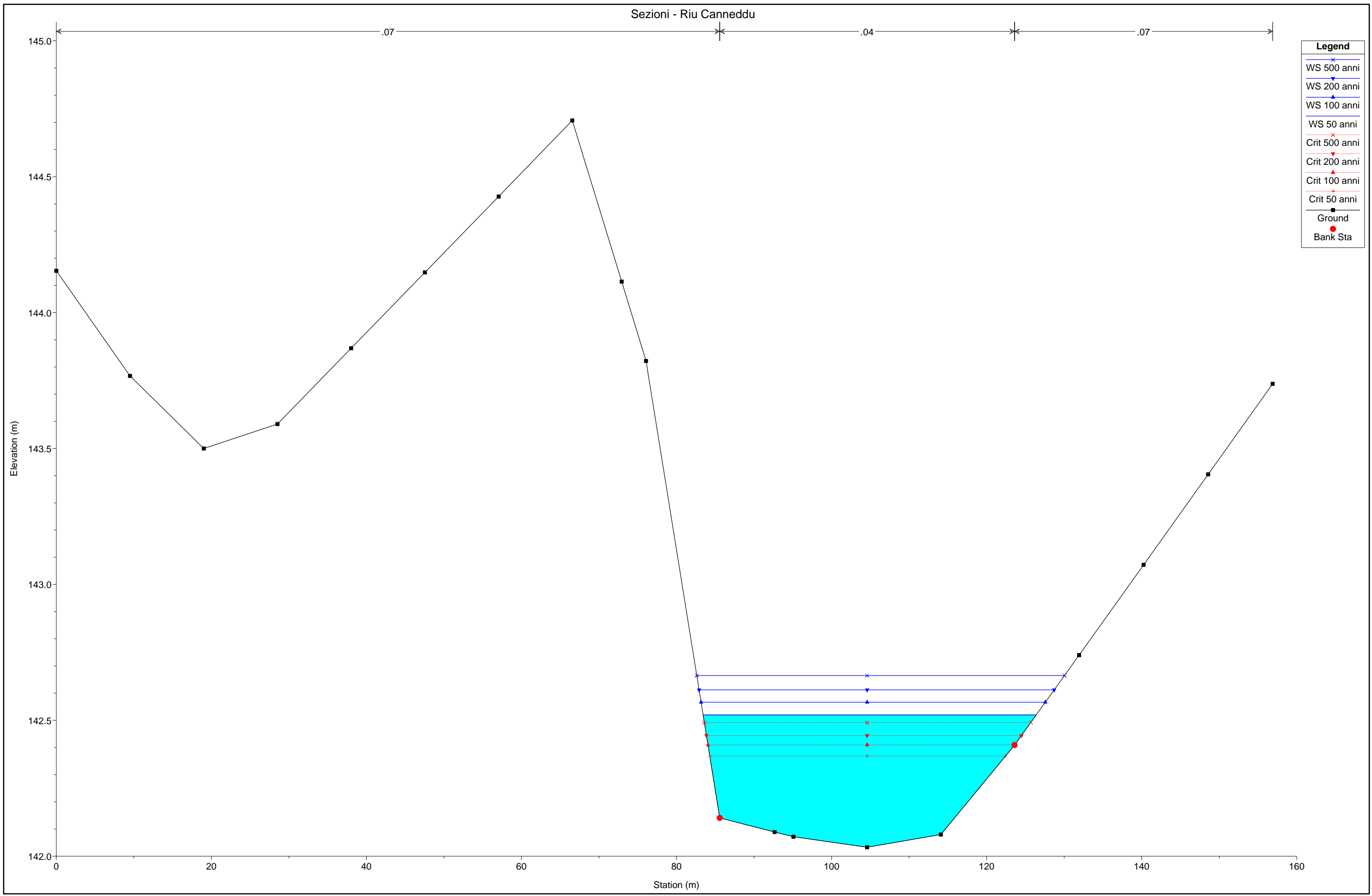


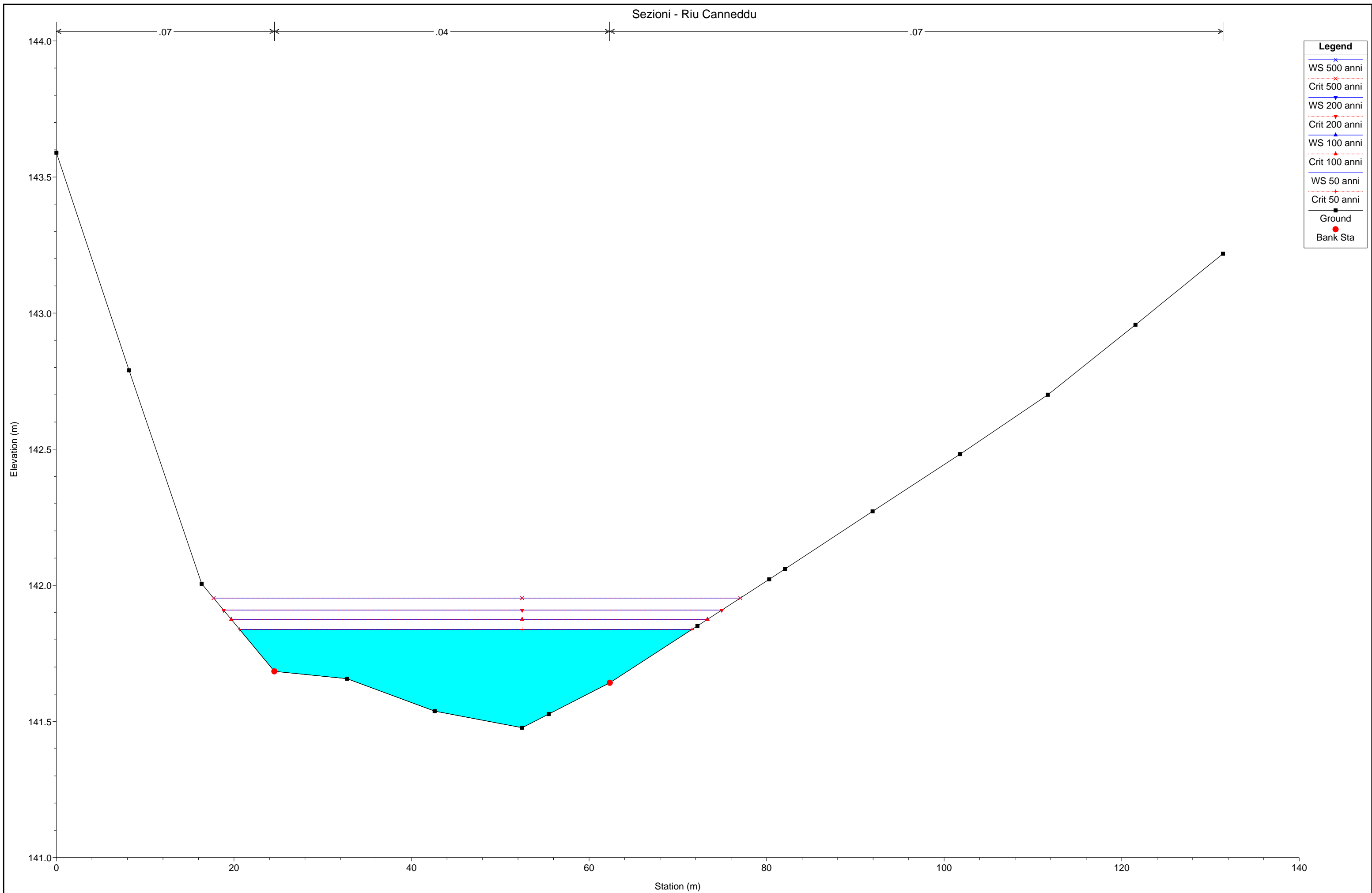


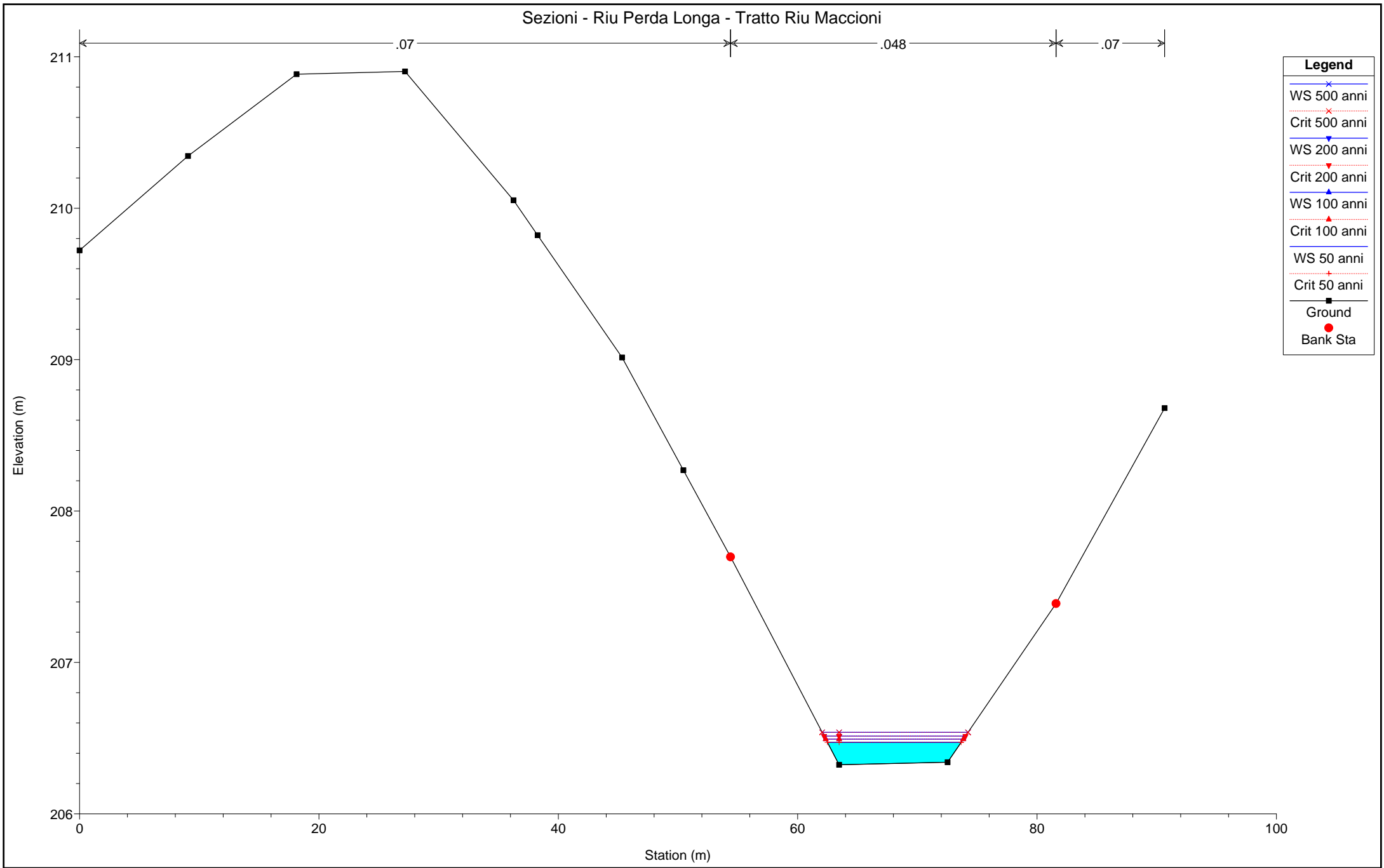


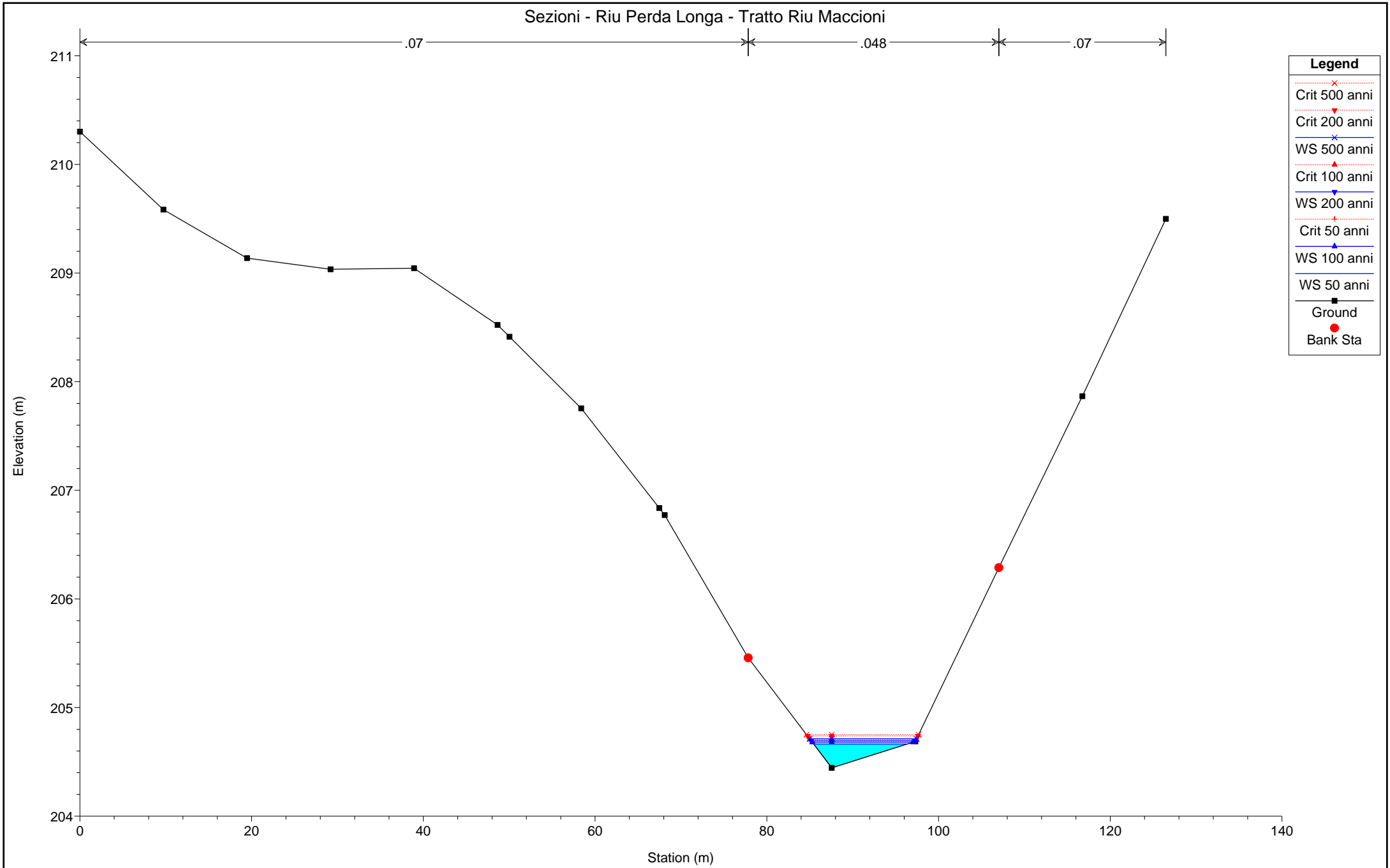


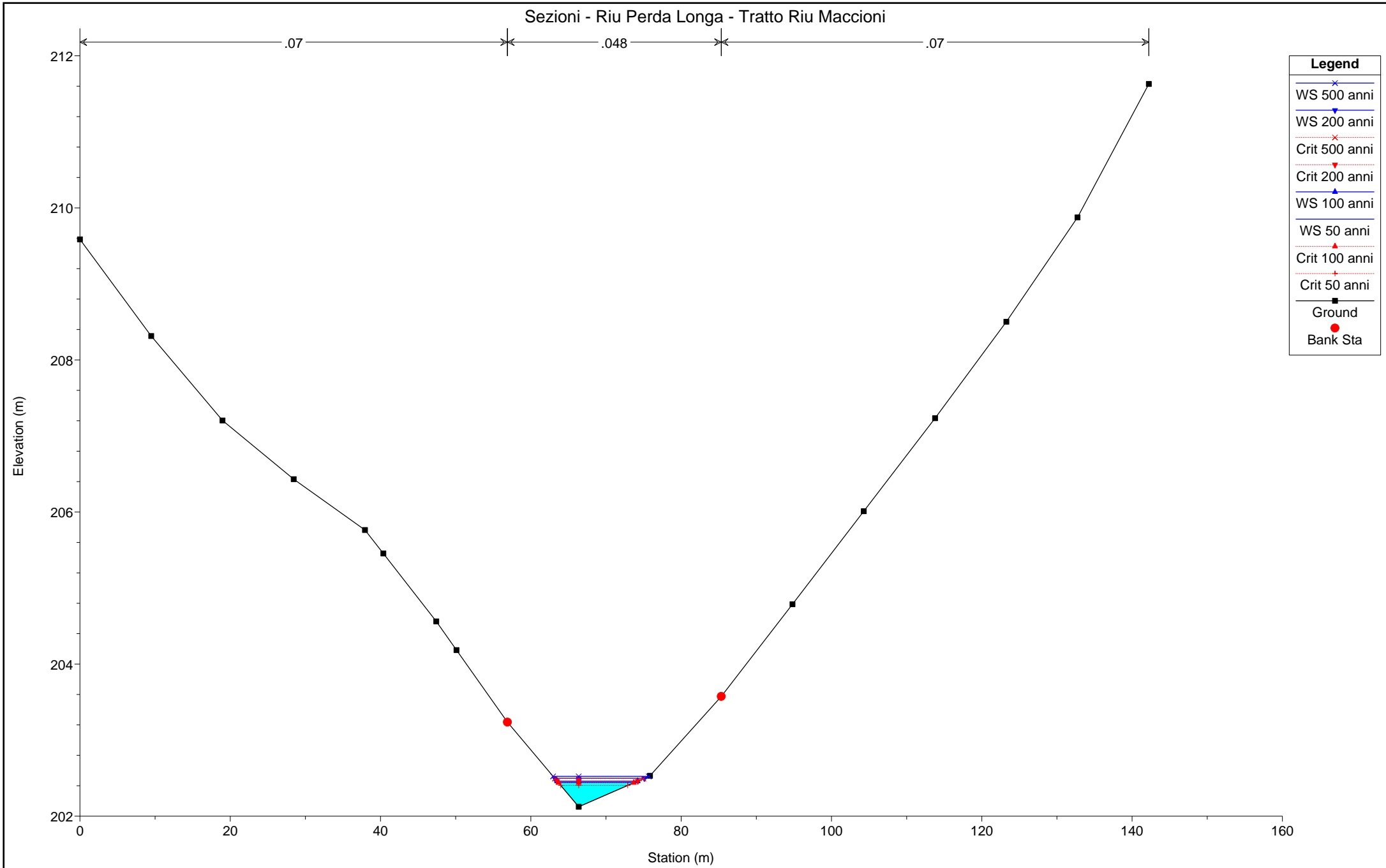
Sezioni - Riu Canneddu

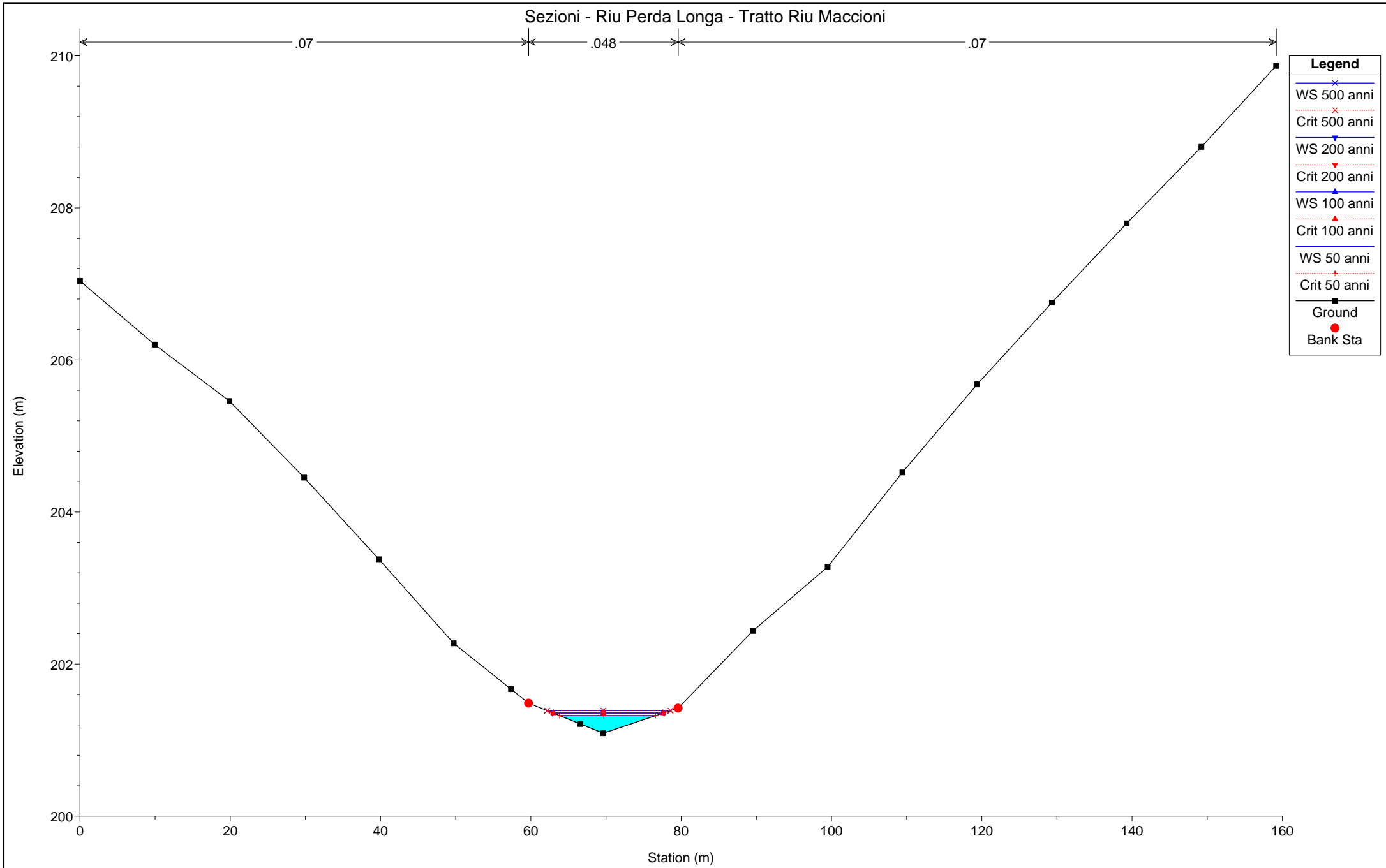


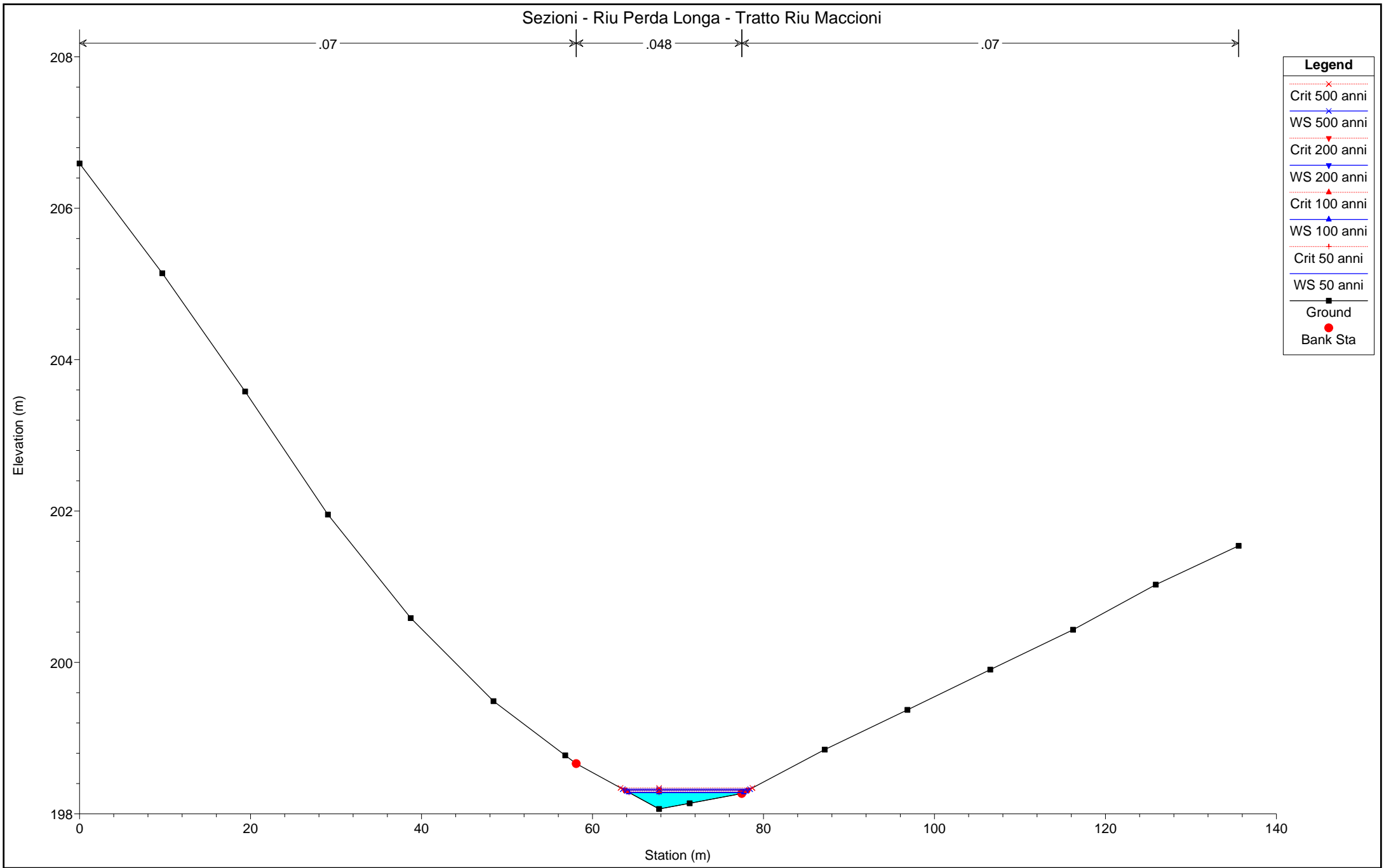


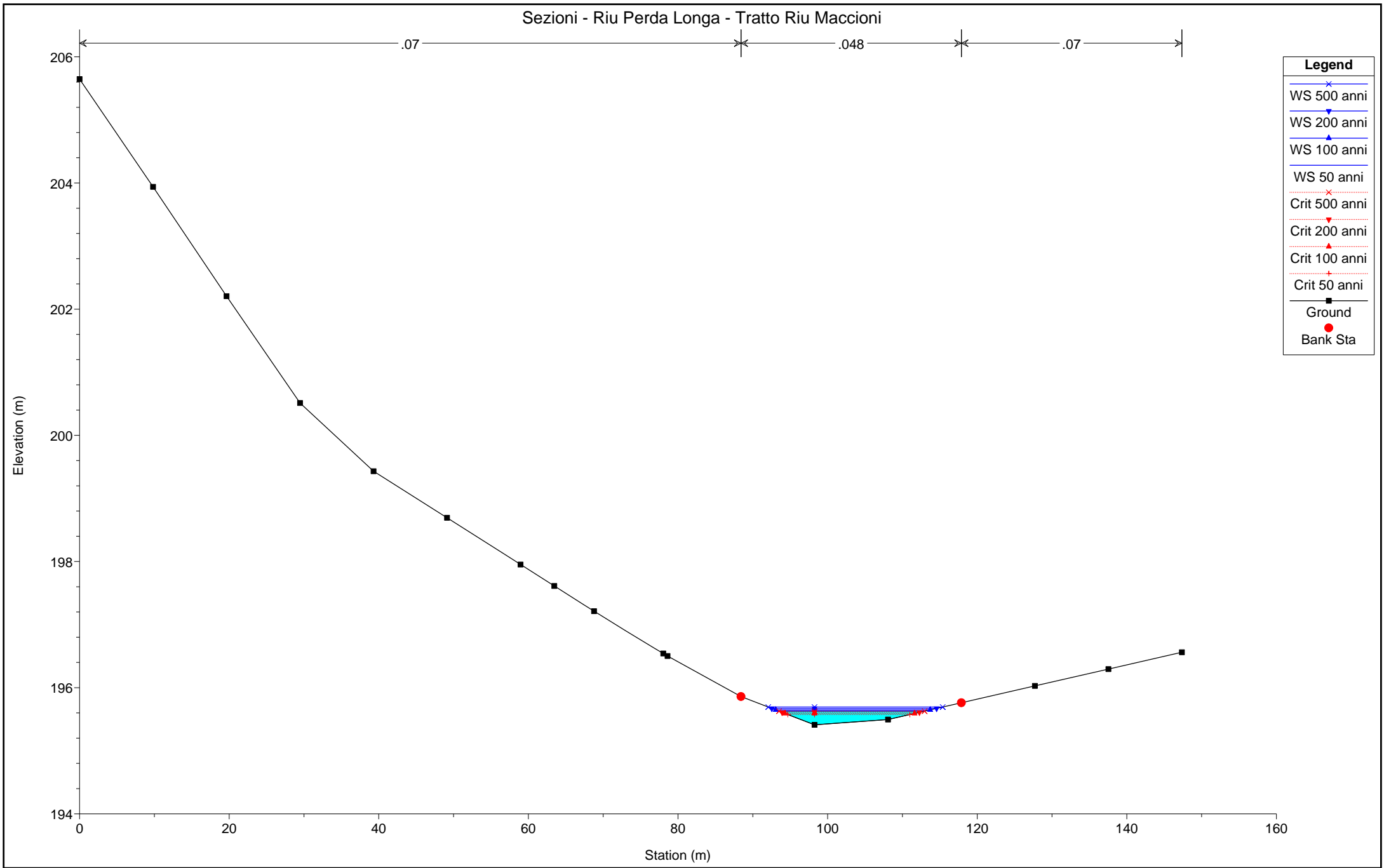




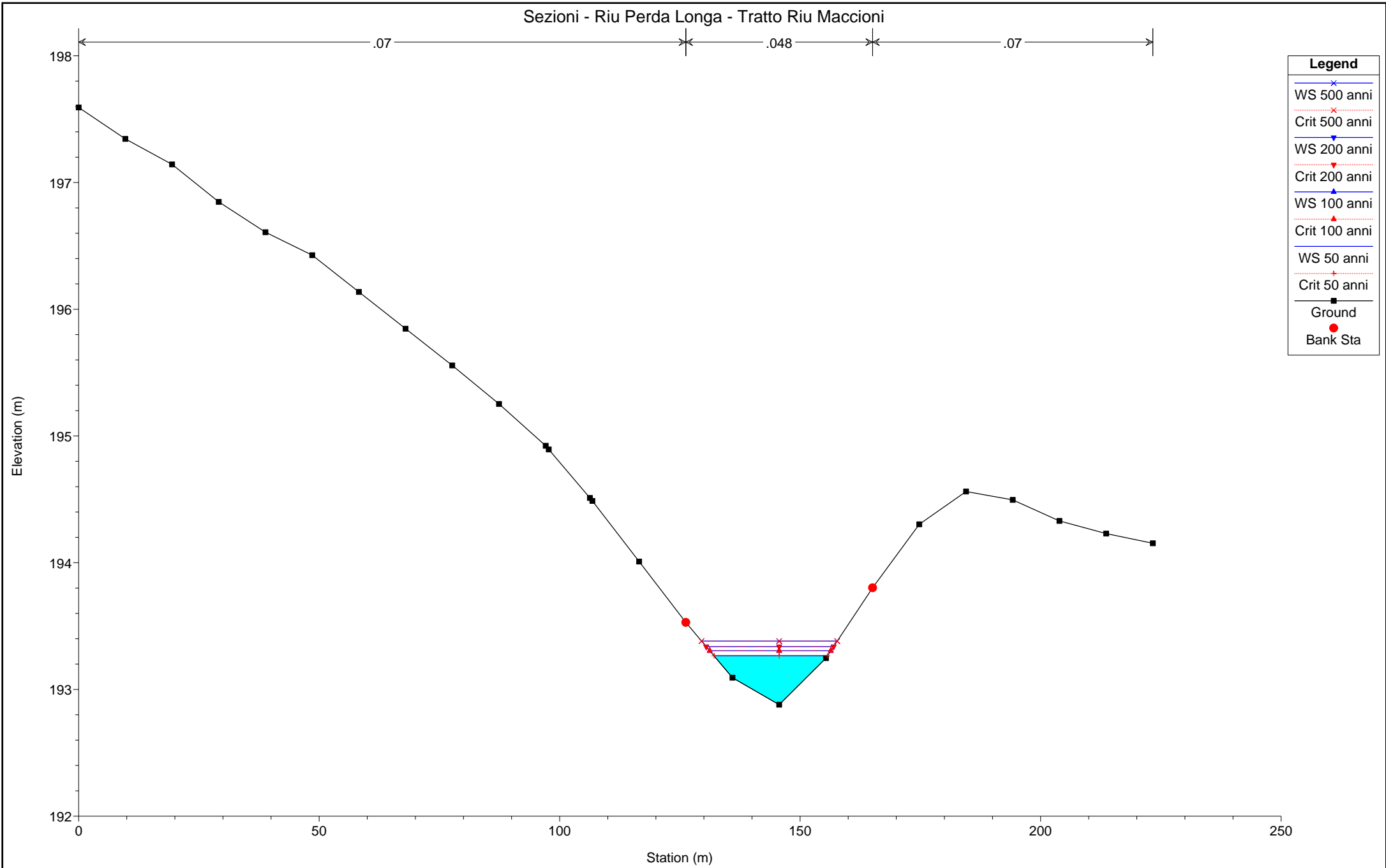


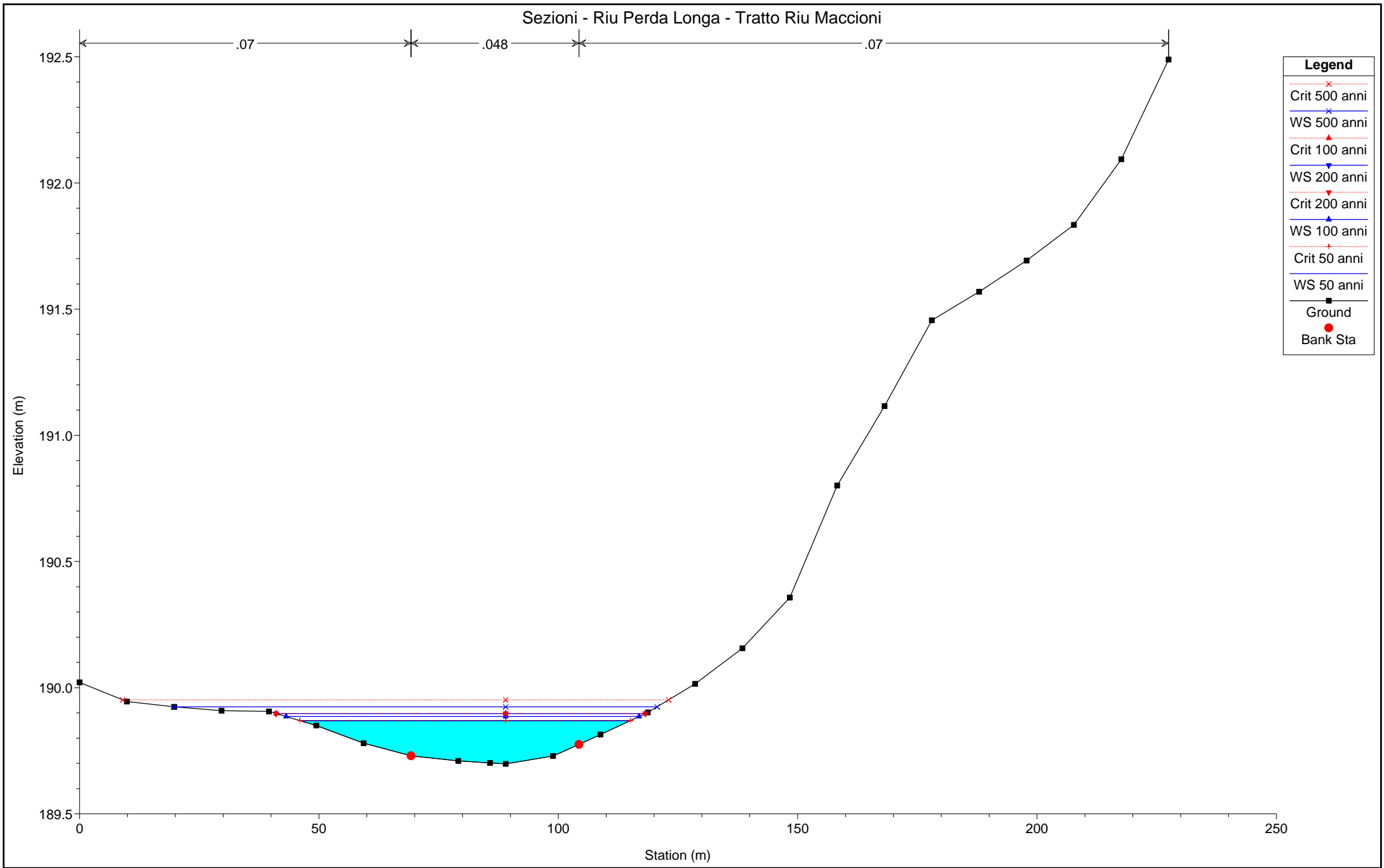


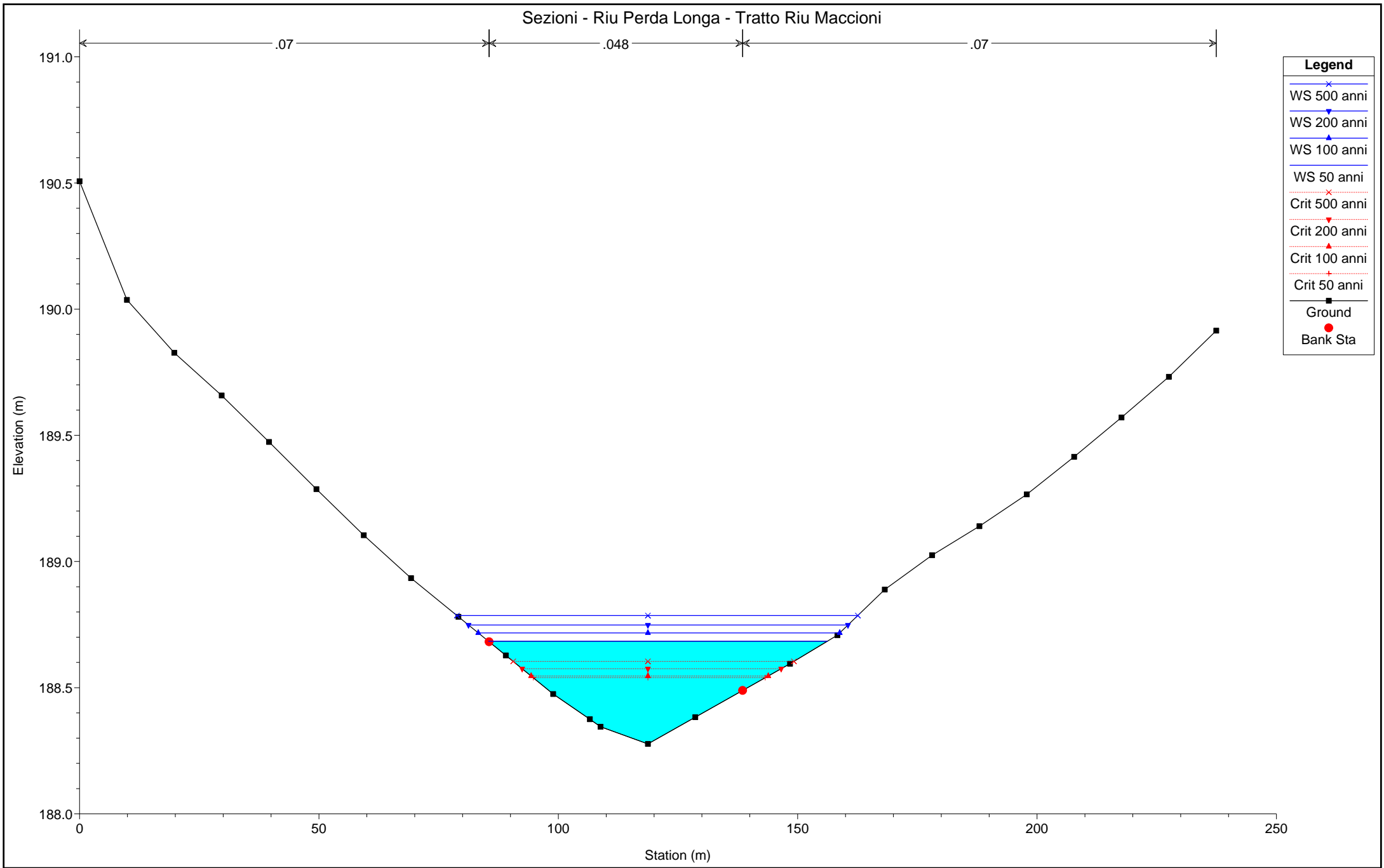


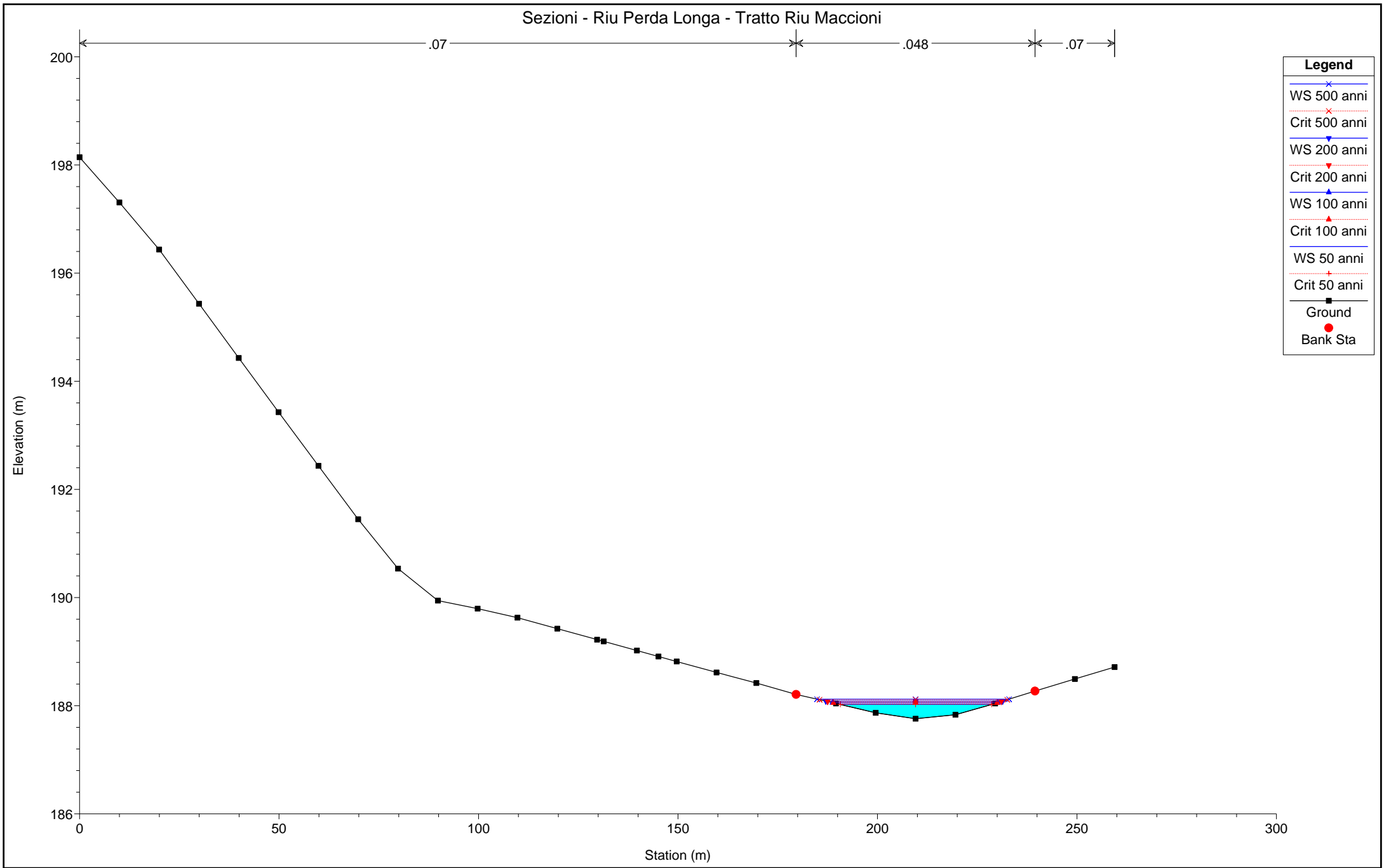


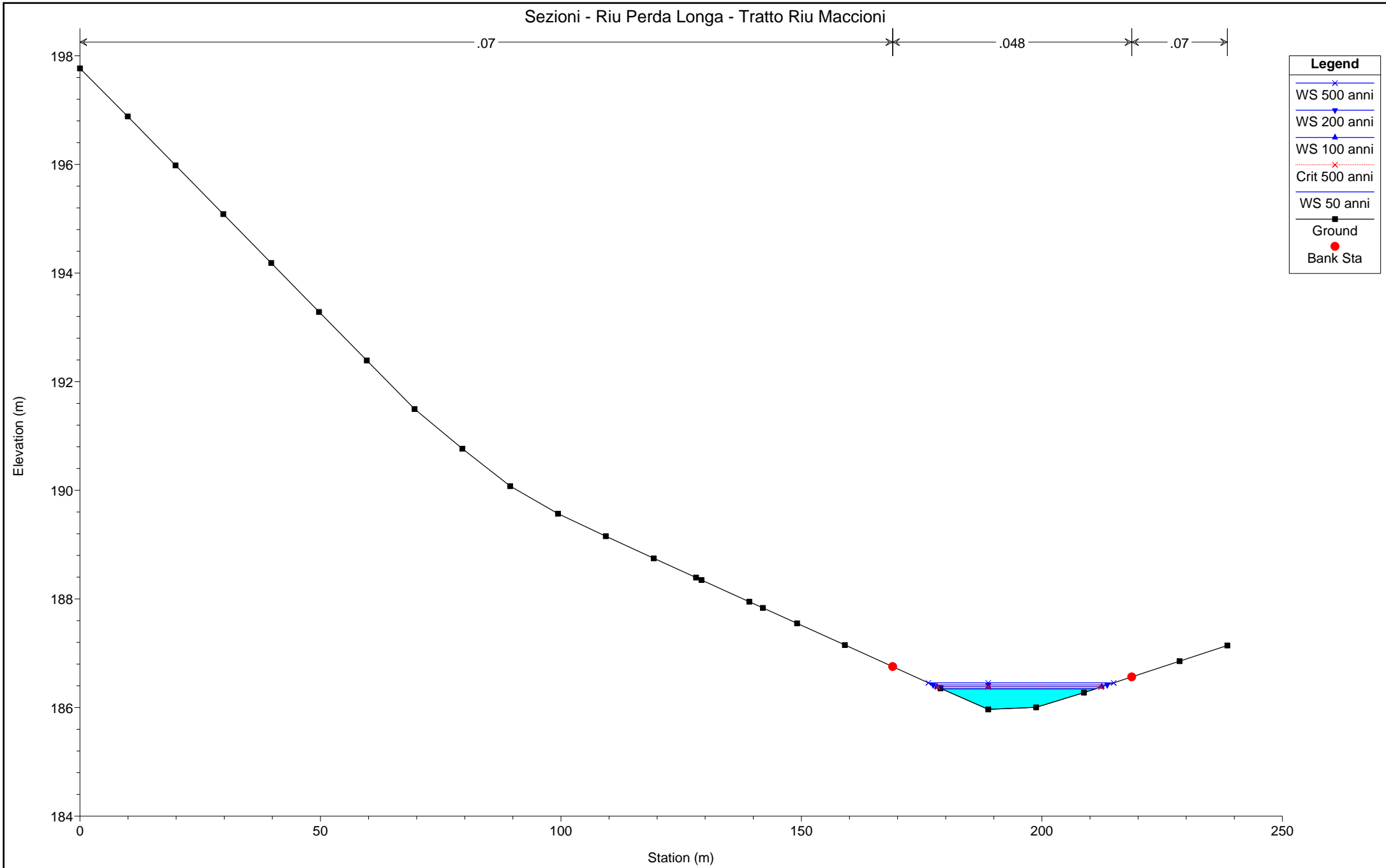
Sezioni - Riu Perda Longa - Tratto Riu Maccioni

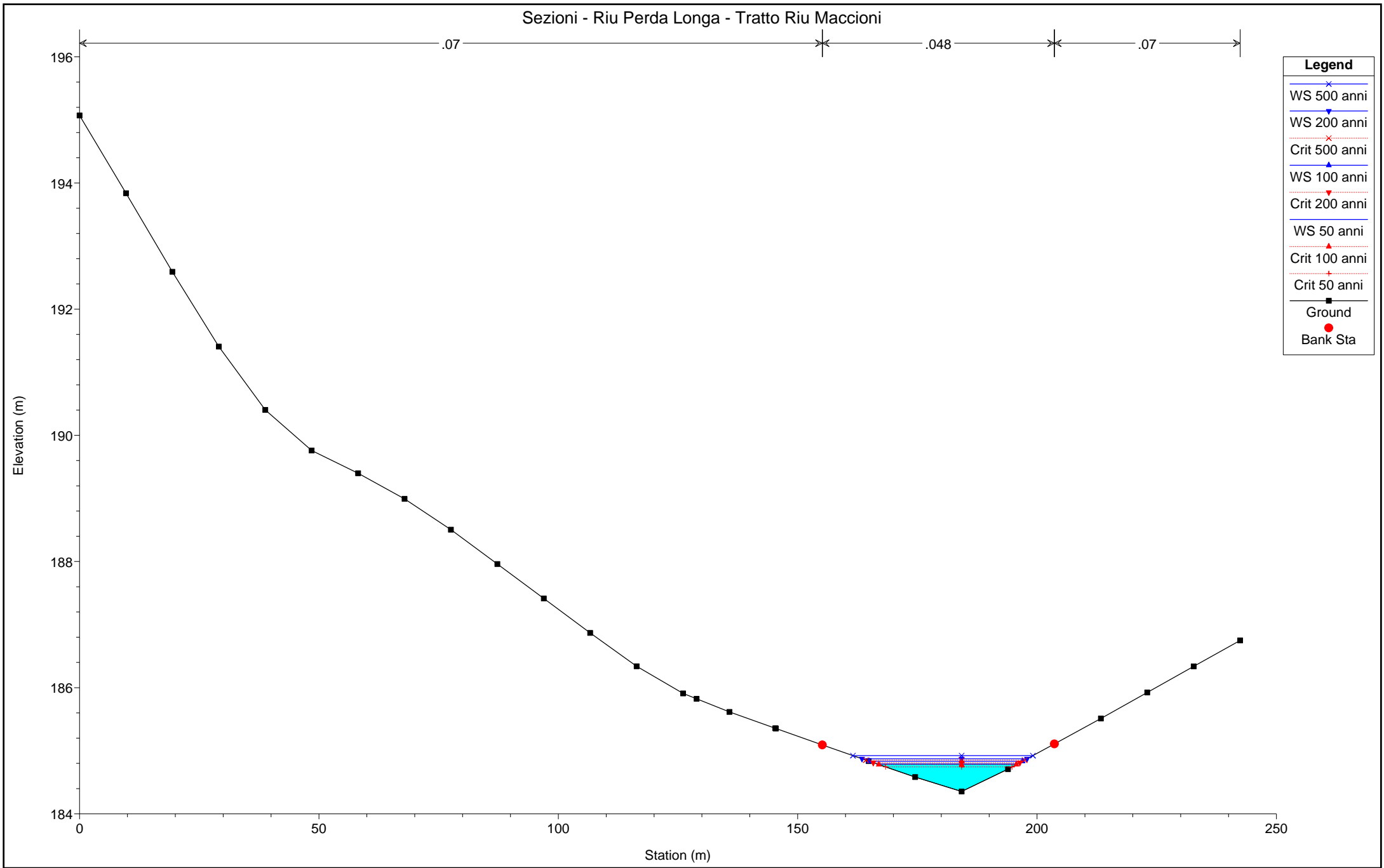




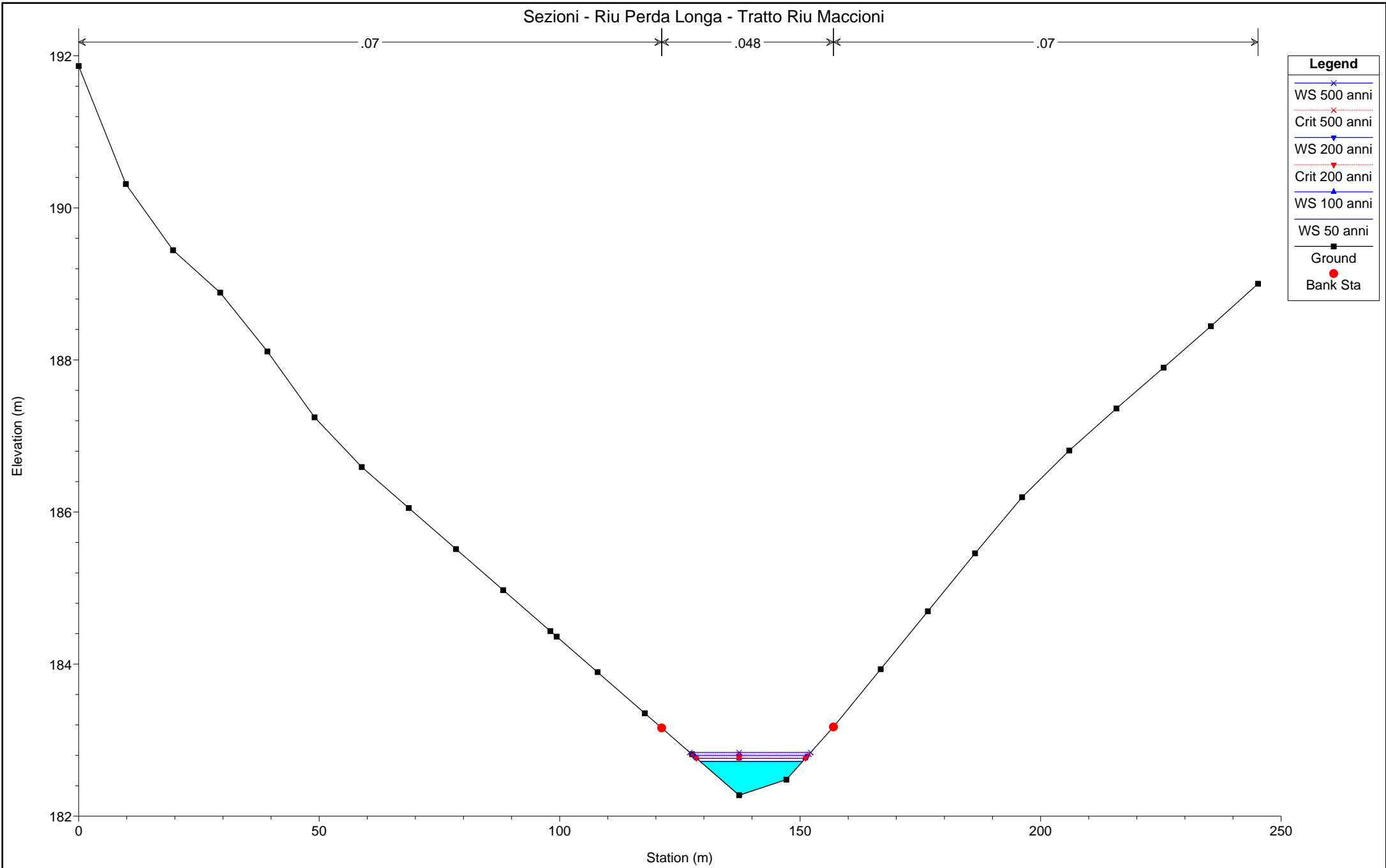


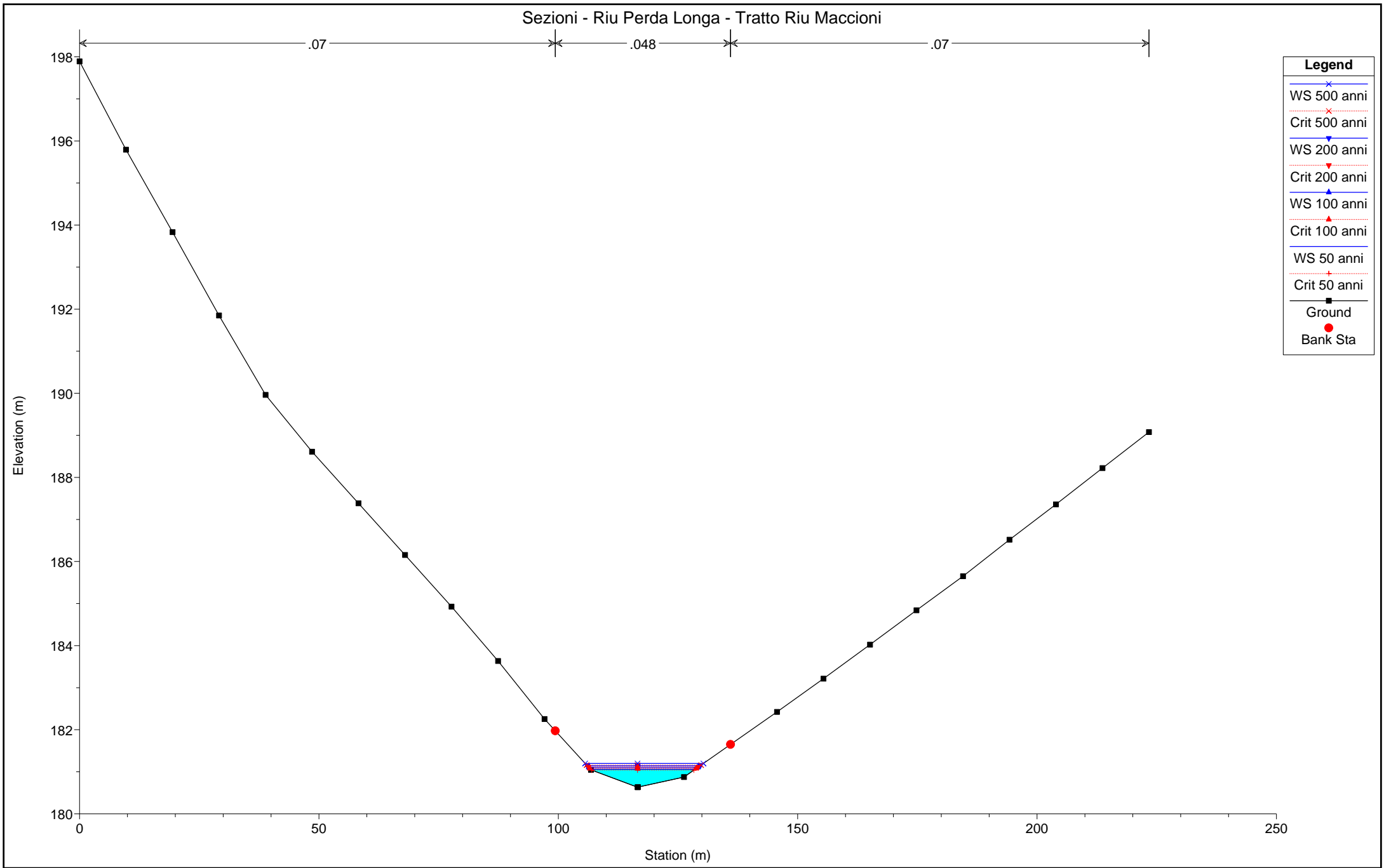


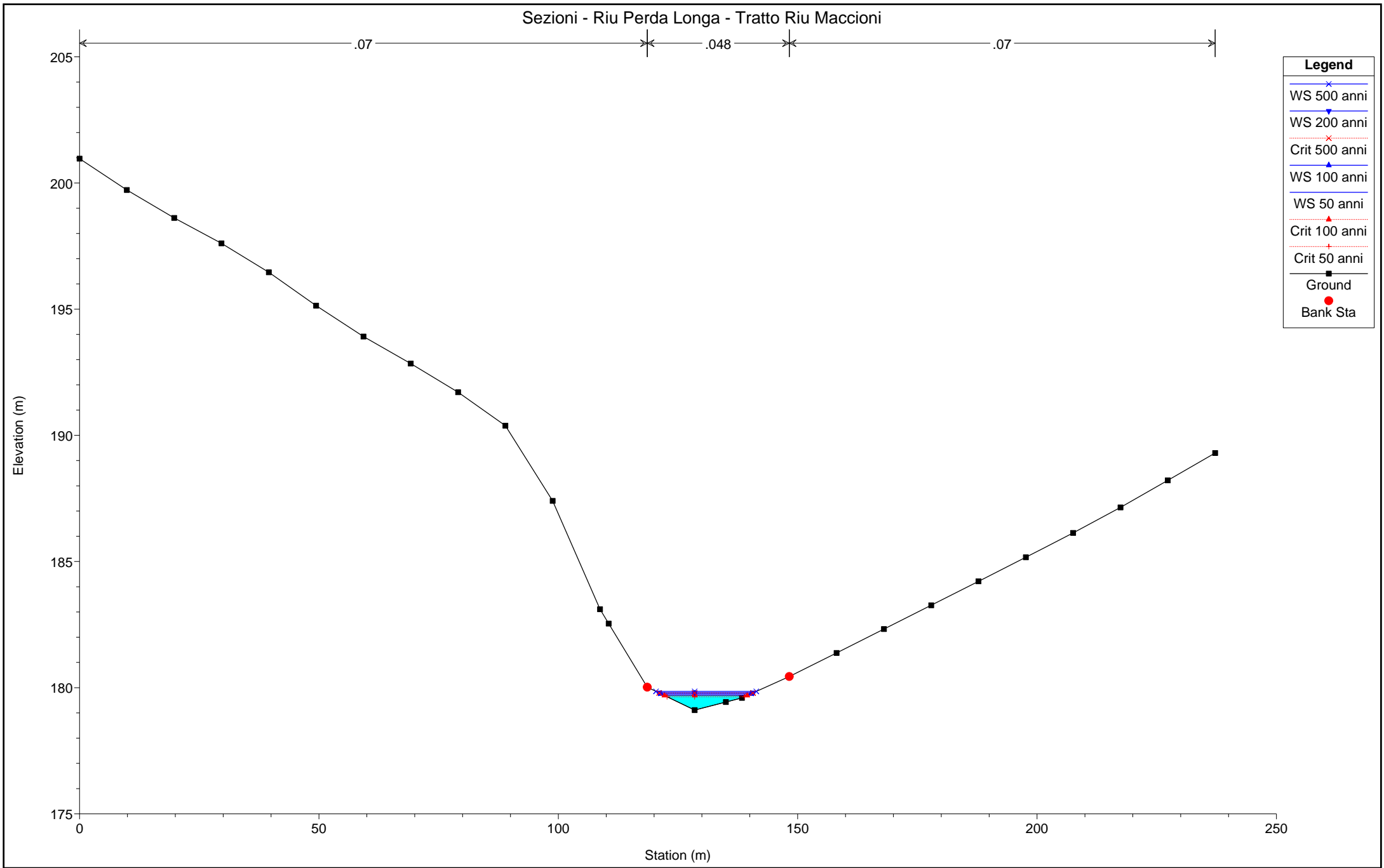




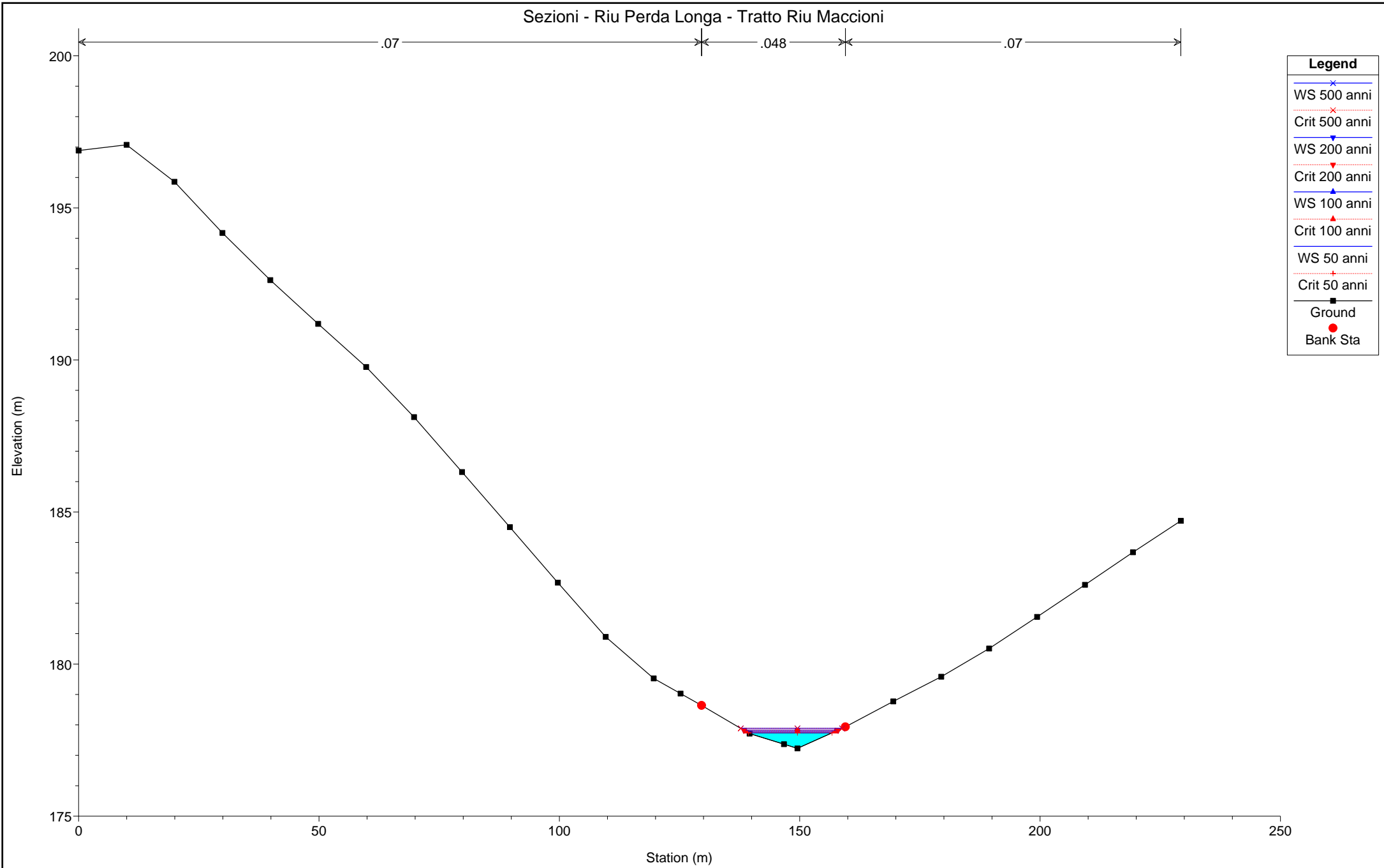
Sezioni - Riu Perda Longa - Tratto Riu Maccioni







Sezioni - Riu Perda Longa - Tratto Riu Maccioni



Sezioni - Riu Perda Longa - Tratto Riu Maccioni

